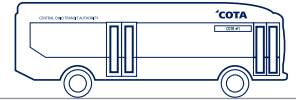


# MOVING YOU FORWARD



## FARES

<b>STANDARD, FREQUENT, RUSH HOUR</b> Free transfers valid for two hours	<b>\$2</b>	Half-price fares are available for Veterans, Medicare cardholders, individuals with disabilities, adults 65 and older, SSDI recipients and those receiving income assistance. Learn more at <b>COTA.com/fares</b> .
<b>CHILDREN AGES 5-12</b> Ages 4 and under ride at no cost	<b>\$1</b>	
<b>WITH ADA CARD</b>	<b>No Fare</b>	
<b>DAY PASS</b>	<b>\$4.50</b>	
<b>31-DAY PASS</b>	<b>\$62</b>	

## TRANSIT APP

Download the Transit app to plan, track and pay for your trips.

### Only pay for what you use!

Fares are capped at \$4.50 a day or \$62/month when you use the app or a COTA Smartcard.



**COTA.com/transitapp**

## VEHICLE FREQUENCY

### STANDARD

Mon-Sat: 5 a.m.-12 a.m.  
Sun: 5 a.m.-10 p.m.  
Departure times  
**16-60 minutes apart**

### FREQUENT

Mon-Sat: 5 a.m.-12 a.m.  
Sun: 5 a.m.-10 p.m.  
Departure times  
**15 minutes or less**

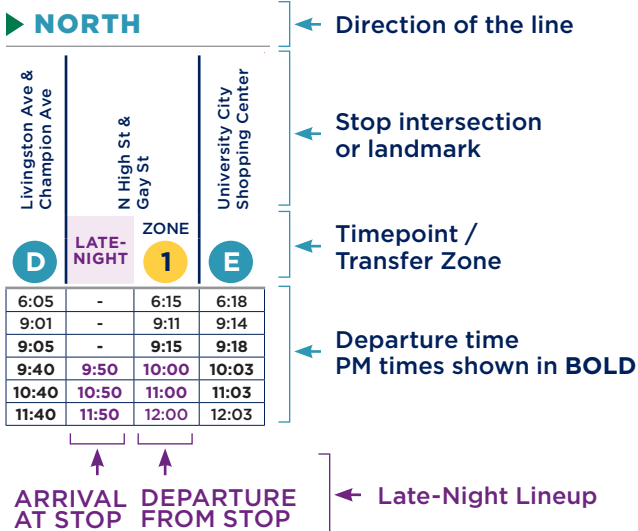
### RUSH HOUR

Mon-Fri:  
6:30-9 a.m.  
3-6 p.m.

## HOLIDAY SERVICE

**Please note:** COTA observes Sunday schedules on holidays, including New Year's Day, Martin Luther King Jr. Day, Memorial Day, Juneteenth, Independence Day, Labor Day, Veterans Day, Thanksgiving and Christmas.

## USING YOUR SCHEDULE



**Lineups** are times when most major lines arrive downtown at the same time for transfers, occurring all day Sunday and after 10 p.m. Monday-Saturday. See schedule for times.

## BE PREPARED

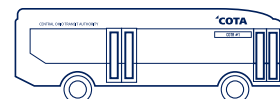
### KNOW YOUR:

- Line number
- Departure time and location
- Destination

### MAKE SURE TO:

- Arrive at your stop five minutes early.
- Be visible — step outside of the shelter if you are in one and remain close to the transit stop sign.
- The line number and destination are located on the vehicle's front windshield.
- Have fare ready (cash, COTA Smartcard or Transit app on your smartphone).
- If transferring later, ask your Operator for a transfer pass before paying.
- Motion to the Operator as your transit vehicle approaches.
- Use the yellow cord over your seat's window when approaching your stop. Exit through the rear door.

# LINE 73 MAP



## LOCAL DESTINATIONS

- Dublin Dale Dr Park and Ride
- Griggs Dam Park and Ride
- Dublin Metro Place
- Downtown Columbus

## ► SOUTH

## MONDAY-FRIDAY

Dublin Dale Dr Park and Ride <b>H</b>	Metro Place N & Frantz Rd <b>I</b>	Ashland Chemical <b>J</b>	Griggs Dam Park and Ride <b>G</b>	E Long St & N High St <b>D</b>	S 3rd St & E Broad St <b>C</b>	COTA Transit Terminal (Bay 9) <b>A</b>
6:47	-	-	7:00	7:16	7:21	7:25
7:07	-	-	7:20	7:36	7:41	7:45
7:32	-	-	7:45	8:01	8:06	8:10
<b>5:25</b>	<b>5:30</b>	<b>5:35</b>	-	<b>5:59</b>	<b>6:01</b>	<b>6:03</b>

Beyond this point, transit vehicles  
may run UP TO FIVE MINUTES EARLY.

## ► NORTH

## MONDAY-FRIDAY

COTA Transit Terminal (Bay 9) <b>A</b>	S 4th St & E Capital St <b>B</b>	W Spring St & N Front St <b>E</b>	W Spring St & Marconi Blvd <b>F</b>	Griggs Dam Park and Ride <b>G</b>	Ashland Chemical <b>J</b>	Metro Place N & Frantz Rd <b>I</b>	Dublin Dale Dr Park and Ride <b>H</b>
7:30	7:33	7:37	7:38	-	8:00	8:03	8:11
<b>3:54</b>	<b>3:57</b>	<b>4:01</b>	<b>4:02</b>	<b>4:15</b>	-	-	<b>4:27</b>
<b>4:30</b>	<b>4:33</b>	<b>4:37</b>	<b>4:38</b>	<b>4:51</b>	-	-	<b>5:03</b>
<b>5:06</b>	<b>5:09</b>	<b>5:13</b>	<b>5:14</b>	<b>5:27</b>	-	-	<b>5:39</b>

Beyond this point, transit vehicles  
may run UP TO FIVE MINUTES EARLY.

PM times shown in **BOLD**