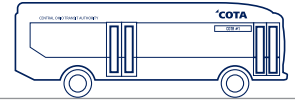


# MOVING YOU FORWARD



## FARES

<b>STANDARD, FREQUENT, RUSH HOUR</b> Free transfers valid for two hours	<b>\$2</b>	Half-price fares are available for Veterans, Medicare cardholders, individuals with disabilities, adults 65 and older, SSDI recipients and those receiving income assistance. Learn more at <b>COTA.com/fares</b> .
<b>CHILDREN AGES 5-12</b> Ages 4 and under ride at no cost	<b>\$1</b>	
<b>WITH ADA CARD</b>	<b>No Fare</b>	
<b>DAY PASS</b>	<b>\$4.50</b>	
<b>31-DAY PASS</b>	<b>\$62</b>	

## TRANSIT APP

Download the Transit app to plan, track and pay for your trips.

### Only pay for what you use!

Fares are capped at \$4.50 a day or \$62/month when you use the app or a COTA Smartcard.



**COTA.com/transitapp**

## VEHICLE FREQUENCY

### STANDARD

Mon-Sat: 5 a.m.-12 a.m.  
Sun: 5 a.m.-10 p.m.  
Departure times  
**16-60 minutes apart**

### FREQUENT

Mon-Sat: 5 a.m.-12 a.m.  
Sun: 5 a.m.-10 p.m.  
Departure times  
**15 minutes or less**

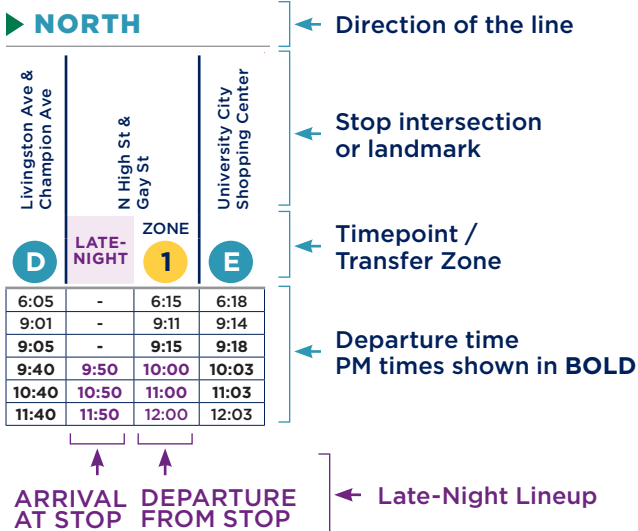
### RUSH HOUR

Mon-Fri:  
6:30-9 a.m.  
3-6 p.m.

## HOLIDAY SERVICE

**Please note:** COTA observes Sunday schedules on holidays, including New Year's Day, Martin Luther King Jr. Day, Memorial Day, Juneteenth, Independence Day, Labor Day, Veterans Day, Thanksgiving and Christmas.

## USING YOUR SCHEDULE



**Lineups** are times when most major lines arrive downtown at the same time for transfers, occurring all day Sunday and after 10 p.m. Monday-Saturday. See schedule for times.

## BE PREPARED

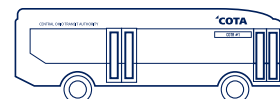
### KNOW YOUR:

- Line number
- Departure time and location
- Destination

### MAKE SURE TO:

- Arrive at your stop five minutes early.
- Be visible — step outside of the shelter if you are in one and remain close to the transit stop sign.
- The line number and destination are located on the vehicle's front windshield.
- Have fare ready (cash, COTA Smartcard or Transit app on your smartphone).
- If transferring later, ask your Operator for a transfer pass before paying.
- Motion to the Operator as your transit vehicle approaches.
- Use the yellow cord over your seat's window when approaching your stop. Exit through the rear door.

# LINE 45 MAP



## LOCAL DESTINATIONS

- New Albany Park and Ride
- Easton Transit Center
- Downtown Columbus

## ► SOUTHWEST

## MONDAY-FRIDAY

New Albany Park and Ride	Easton Transit Center (Bay 5)	N High St & W Long St	N High St & W Broad St	COTA Transit Terminal (Bay 8)
F	E	D	B	A
6:15	-	6:43	6:44	6:48
7:00	-	7:28	7:29	7:33
<b>5:07</b>	<b>5:26</b>	<b>5:44</b>	<b>5:45</b>	<b>5:49</b>

Beyond this point, transit vehicles  
may run UP TO FIVE MINUTES EARLY.

## ► NORTHEAST

## MONDAY-FRIDAY

COTA Transit Terminal (Bay 8)	S High St & E Broad St	N High St & E Long St	Easton Transit Center (Bay 5)	New Albany Park and Ride
A	B	C	E	F
6:21	6:23	6:24	6:41	6:53
<b>4:42</b>	<b>4:45</b>	<b>4:46</b>	-	<b>5:12</b>
<b>5:22</b>	<b>5:25</b>	<b>5:26</b>	-	<b>5:52</b>

Beyond this point, transit vehicles  
may run UP TO FIVE MINUTES EARLY.

PM times shown in **BOLD**