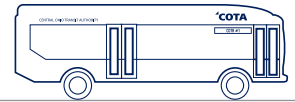


MOVING YOU FORWARD



FARES

STANDARD, FREQUENT, RUSH HOUR Free transfers valid for two hours	\$2	Half-price fares are available for Veterans, Medicare cardholders, individuals with disabilities, adults 65 and older, SSDI recipients and those receiving income assistance. Learn more at COTA.com/fares .
CHILDREN AGES 5-12 Ages 4 and under ride at no cost	\$1	
WITH ADA CARD	No Fare	
DAY PASS	\$4.50	
31-DAY PASS	\$62	

TRANSIT APP

Download the Transit app to plan, track and pay for your trips.

Only pay for what you use!

Fares are capped at \$4.50 a day or \$62/month when you use the app or a COTA Smartcard.



[COTA.com/transitapp](https://www.cota.com/transitapp)

VEHICLE FREQUENCY

STANDARD

Mon–Sat: 5 a.m.–12 a.m.
Sun: 5 a.m.–10 p.m.
Departure times
16–60 minutes apart

FREQUENT

Mon–Sat: 5 a.m.–12 a.m.
Sun: 5 a.m.–10 p.m.
Departure times
15 minutes or less

RUSH HOUR

Mon–Fri:
6:30–9 a.m.
3–6 p.m.

HOLIDAY SERVICE

Please note: COTA observes Sunday schedules on holidays, including New Year's Day, Martin Luther King Jr. Day, Memorial Day, Juneteenth, Independence Day, Labor Day, Veterans Day, Thanksgiving and Christmas.

USING YOUR SCHEDULE

NORTH

Livingston Ave & Champion Ave	N High St & Gay St	University City Shopping Center	
D	LATE-NIGHT ZONE 1	E	
6:05	-	6:15	6:18
9:01	-	9:11	9:14
9:05	-	9:15	9:18
9:40	9:50	10:00	10:03
10:40	10:50	11:00	11:03
11:40	11:50	12:00	12:03

← Direction of the line

← Stop intersection or landmark

← Timepoint / Transfer Zone

← Departure time PM times shown in **BOLD**

← Late-Night Lineup

ARRIVAL AT STOP DEPARTURE FROM STOP

Lineups are times when most major lines arrive downtown at the same time for transfers, occurring all day Sunday and after 10 p.m. Monday–Saturday. See schedule for times.

BE PREPARED

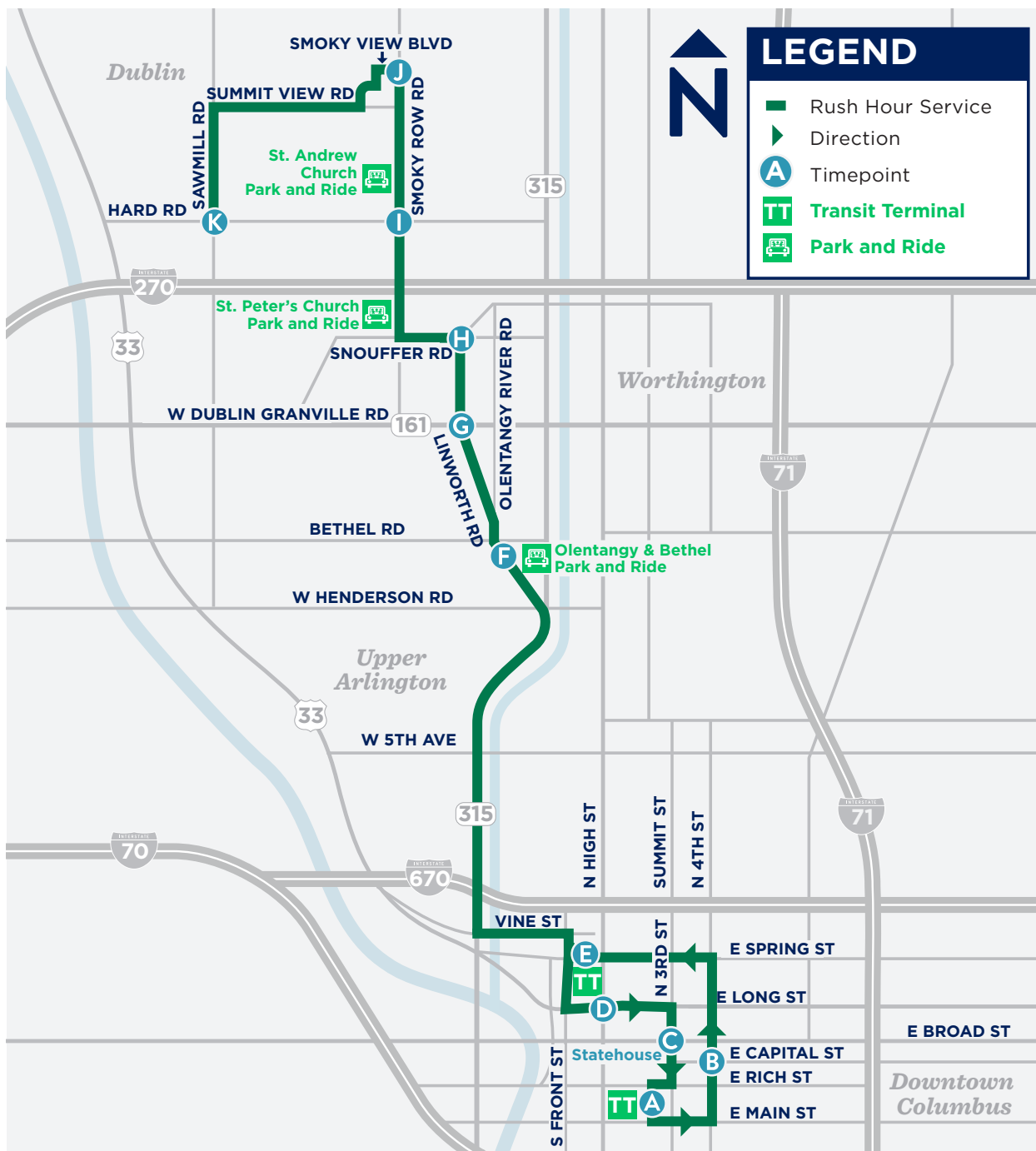
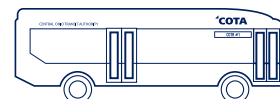
KNOW YOUR:

- Line number
- Departure time and location
- Destination

MAKE SURE TO:

- Arrive at your stop five minutes early.
- Be visible — step outside of the shelter if you are in one and remain close to the transit stop sign.
- The line number and destination are located on the vehicle's front windshield.
- Have fare ready (cash, COTA Smartcard or Transit app on your smartphone).
- If transferring later, ask your Operator for a transfer pass before paying.
- Motion to the Operator as your transit vehicle approaches.
- Use the yellow cord over your seat's window when approaching your stop. Exit through the rear door.

LINE 74 MAP



LOCAL DESTINATIONS

- Olde Sawmill Square Shopping Center
- St. Andrew Park and Ride
- Linworth Road Community Park
- Olentangy & Bethel Park and Ride
- Downtown Columbus

► SOUTH

MONDAY-FRIDAY

Sawmill Rd & Hard Rd	Smoky View Blvd & Smoky Row Rd	Smoky Row Rd & Hard Rd	Snouffer Rd & Linworth Rd	Linworth Rd & State Route 161	Olentangy River Rd & Bethel Park and Ride	W Long St & N High St	S 3rd St & E Broad St	COTA Transit Terminal (Bay 7)
K	J	I	H	G	F	D	C	A
6:55	7:01	7:05	7:11	7:15	7:20	7:37	7:41	7:46

Beyond this point, transit vehicles may run UP TO FIVE MINUTES EARLY.

► NORTH

MONDAY-FRIDAY

COTA Transit Terminal (Bay 7)	S 4th St & E Capital St	W Spring St & N Front St	Olentangy River Rd & Bethel Park and Ride	Linworth Rd & State Route 161	Snouffer Rd & Linworth Rd	Smoky Row Rd & Hard Rd	Smoky View Blvd & Smoky Row Rd	Sawmill Rd & Hard Rd
A	B	E	F	G	H	I	J	K
5:17	5:22	5:27	5:44	5:54	5:56	6:02	6:05	6:11

Beyond this point, transit vehicles may run UP TO FIVE MINUTES EARLY.

PM times shown in **BOLD**