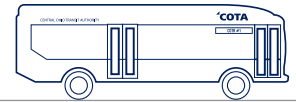


MOVING YOU FORWARD



FARES

STANDARD, FREQUENT, RUSH HOUR Free transfers valid for two hours	\$2	Half-price fares are available for Veterans, Medicare cardholders, individuals with disabilities, adults 65 and older, SSDI recipients and those receiving income assistance. Learn more at COTA.com/fares .
CHILDREN AGES 5-12 Ages 4 and under ride at no cost	\$1	
WITH ADA CARD	No Fare	
DAY PASS	\$4.50	
31-DAY PASS	\$62	

TRANSIT APP

Download the Transit app to plan, track and pay for your trips.

Only pay for what you use!

Fares are capped at \$4.50 a day or \$62/month when you use the app or a COTA Smartcard.



COTA.com/transitapp

VEHICLE FREQUENCY

STANDARD

Mon-Sat: 5 a.m.-12 a.m.
Sun: 5 a.m.-10 p.m.
Departure times
16-60 minutes apart

FREQUENT

Mon-Sat: 5 a.m.-12 a.m.
Sun: 5 a.m.-10 p.m.
Departure times
15 minutes or less

RUSH HOUR

Mon-Fri:
6:30-9 a.m.
3-6 p.m.

HOLIDAY SERVICE

Please note: COTA observes Sunday schedules on holidays, including New Year's Day, Martin Luther King Jr. Day, Memorial Day, Juneteenth, Independence Day, Labor Day, Veterans Day, Thanksgiving and Christmas.

USING YOUR SCHEDULE

NORTH

Livingston Ave & Champion Ave	N High St & Gay St	University City Shopping Center
D	LATE-NIGHT	ZONE 1
E		
6:05	-	6:15 6:18
9:01	-	9:11 9:14
9:05	-	9:15 9:18
9:40	9:50	10:00 10:03
10:40	10:50	11:00 11:03
11:40	11:50	12:00 12:03

- ← Direction of the line
- ← Stop intersection or landmark
- ← Timepoint / Transfer Zone
- ← Departure time PM times shown in **BOLD**

ARRIVAL AT STOP DEPARTURE FROM STOP ← Late-Night Lineup

Lineups are times when most major lines arrive downtown at the same time for transfers, occurring all day Sunday and after 10 p.m. Monday-Saturday. See schedule for times.

BE PREPARED

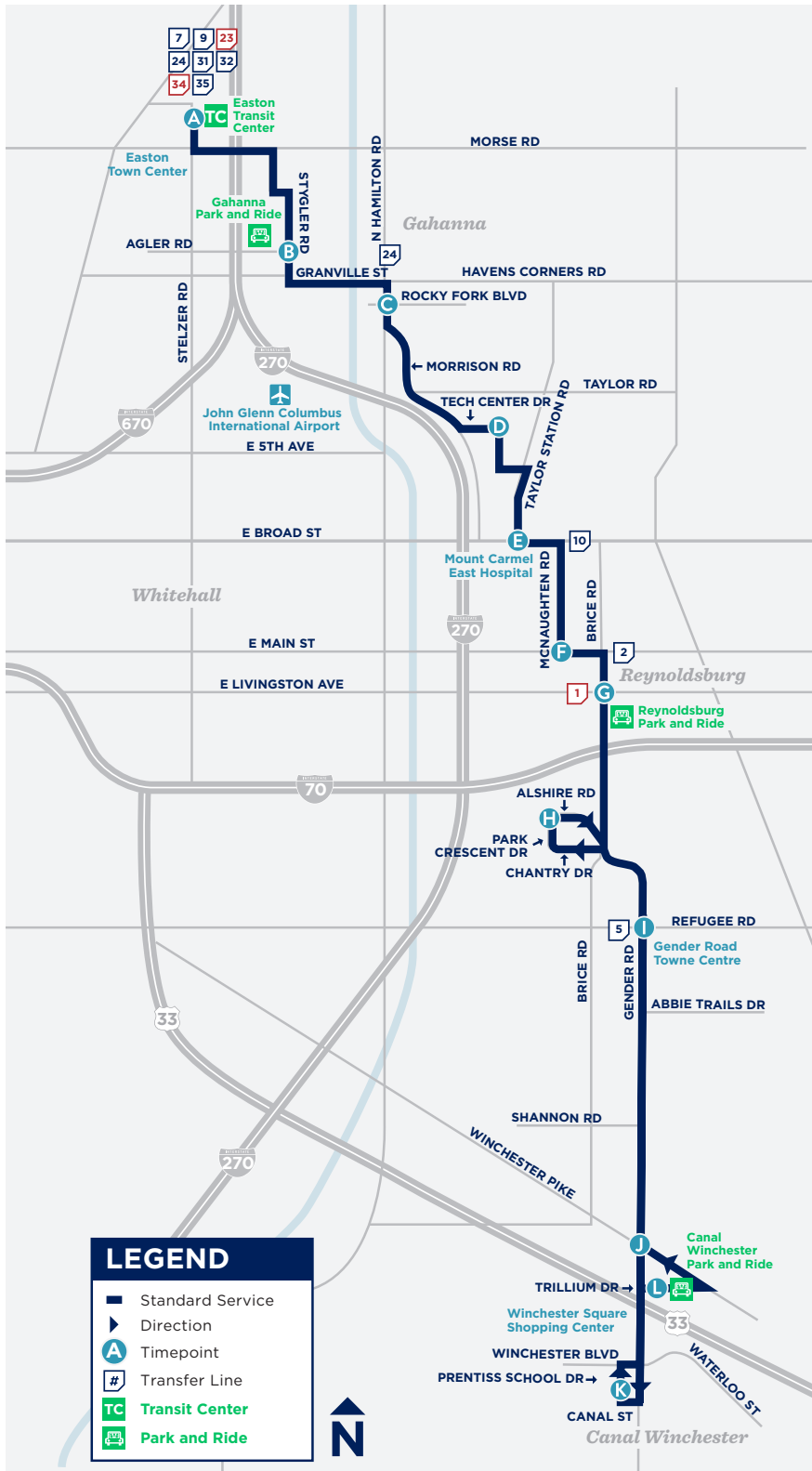
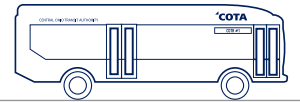
KNOW YOUR:

- Line number
- Departure time and location
- Destination

MAKE SURE TO:

- Arrive at your stop five minutes early.
- Be visible — step outside of the shelter if you are in one and remain close to the transit stop sign.
- The line number and destination are located on the vehicle's front windshield.
- Have fare ready (cash, COTA Smartcard or Transit app on your smartphone).
- If transferring later, ask your Operator for a transfer pass before paying.
- Motion to the Operator as your transit vehicle approaches.
- Use the yellow cord over your seat's window when approaching your stop. Exit through the rear door.

LINE 25 MAP



LEGEND

- Standard Service
- ▶ Direction
- Ⓐ Timepoint
- # Transfer Line
- TC Transit Center
- 🚗 Park and Ride

LOCAL DESTINATIONS

- Canal Winchester Park and Ride
- Winchester Square Shopping Center
- Gender Rd Towne Centre
- Reynoldsburg Park and Ride
- Mount Carmel East Hospital

► NORTH

MONDAY-FRIDAY

Canal Winchester Park and Ride L	Gender Rd & Upperridge Dr I	Park Crescent Dr & Alshire Rd H	Brice Rd & Livingston Ave G	E Main St & McNaughten Rd F	Taylor Station Rd & E Broad St E	Science Blvd & Tech Center Dr D	Hamilton Rd & Rocky Fork Blvd C	Stygler Rd & Agler Rd B	Easton Transit Center (Bay 4) A
5:23	5:31	5:38	5:44	5:48	5:55	6:00	6:07	6:13	6:23
6:16	6:24	6:32	6:38	6:43	6:50	6:55	7:02	7:12	7:22
7:11	7:18	7:26	7:33	7:38	7:45	7:50	7:57	8:06	8:16
8:06	8:13	8:21	8:28	8:33	8:40	8:45	8:52	9:01	9:11
9:01	9:08	9:16	9:23	9:28	9:35	9:40	9:47	9:54	10:04
9:56	10:03	10:11	10:18	10:24	10:30	10:35	10:42	10:49	11:01
10:52	10:59	11:06	11:13	11:19	11:25	11:30	11:37	11:44	11:54
11:47	11:54	12:01	12:08	12:14	12:20	12:25	12:31	12:38	12:48
12:42	12:49	12:56	1:03	1:09	1:15	1:20	1:26	1:33	1:44
1:37	1:44	1:51	1:58	2:04	2:10	2:15	2:21	2:28	2:39
2:28	2:35	2:43	2:51	2:57	3:05	3:11	3:19	3:27	3:39
3:18	3:25	3:33	3:41	3:47	3:55	4:01	4:11	4:20	4:32
4:16	4:23	4:31	4:38	4:44	4:52	4:59	5:06	5:15	5:27
5:20	5:27	5:35	5:42	5:48	5:55	6:00	6:07	6:14	6:24
6:14	6:20	6:27	6:34	6:39	6:45	6:50	6:56	7:03	7:13
7:09	7:15	7:22	7:29	7:34	7:40	7:45	7:51	7:58	8:08
8:07	8:13	8:19	8:25	8:29	8:35	8:40	8:46	8:52	9:02
9:02	9:08	9:14	9:20	9:24	9:30	9:35	9:41	9:47	9:57
10:07	10:13	10:19	10:25	10:29	10:35	10:40	10:46	10:52	11:02
11:02	11:08	11:14	11:20	11:24	11:30	11:35	11:41	11:47	11:57
12:02	12:08	12:14	12:20	12:24	12:30	12:35	12:41	12:47	12:57

PM times shown in **BOLD**

▶ SOUTH

MONDAY-FRIDAY

A Easton Transit Center (Bay 4)	B N Stygler Rd & Agler Rd	C N Hamilton Rd & Rocky Fork Blvd	D Science Blvd & Tech Center Dr	E E Broad St & Taylor Station Rd	F E Main St & McNaughten Rd	G Brice Rd & Livingston Ave	H Park Crescent Dr & Alshire Rd	I Gender Rd & Refugee Rd	J Gender Rd & Winchester Pike	K 6340 Prentiss School Dr	L Canal Winchester Park and Ride
4:52	5:01	5:07	5:12	5:18	5:23	5:26	5:32	5:37	5:45	5:48	5:51
5:52	6:01	6:07	6:12	6:18	6:23	6:26	6:32	6:37	6:45	6:48	6:51
6:45	6:55	7:01	7:07	7:13	7:18	7:22	7:29	7:35	7:42	7:45	7:48
7:38	7:50	7:56	8:02	8:08	8:13	8:17	8:24	8:30	8:36	8:39	8:43
8:32	8:44	8:51	8:57	9:03	9:08	9:12	9:18	9:24	9:30	9:33	9:37
9:28	9:39	9:46	9:52	9:58	10:03	10:07	10:13	10:19	10:25	10:28	10:32
10:23	10:34	10:41	10:47	10:53	10:58	11:02	11:08	11:14	11:20	11:23	11:27
11:18	11:29	11:36	11:42	11:48	11:53	11:57	12:03	12:09	12:15	12:18	12:22
12:13	12:24	12:31	12:37	12:43	12:48	12:52	12:58	1:04	1:10	1:13	1:17
1:07	1:19	1:26	1:32	1:38	1:43	1:48	1:54	2:00	2:06	2:09	2:13
2:02	2:14	2:21	2:27	2:33	2:38	2:43	2:50	2:56	3:02	3:05	3:09
2:57	3:09	3:16	3:22	3:28	3:33	3:39	3:47	3:53	3:59	4:02	4:06
3:52	4:04	4:11	4:17	4:23	4:31	4:37	4:45	4:52	5:00	5:03	5:07
4:42	4:54	5:02	5:09	5:18	5:25	5:32	5:40	5:47	5:54	5:58	6:02
5:37	5:52	6:00	6:06	6:13	6:19	6:25	6:33	6:39	6:46	6:49	6:53
6:37	6:50	6:57	7:02	7:08	7:13	7:17	7:24	7:29	7:35	7:38	7:41
7:34	7:45	7:52	7:57	8:03	8:08	8:12	8:18	8:23	8:29	8:32	8:35
8:30	8:40	8:47	8:52	8:58	9:03	9:07	9:13	9:18	9:24	9:27	9:30
9:25	9:35	9:42	9:47	9:53	9:58	10:02	10:08	10:13	10:19	10:22	10:25
10:20	10:30	10:37	10:42	10:48	10:53	10:57	11:03	11:08	11:14	11:17	11:20
11:20	11:30	11:37	11:42	11:48	11:53	11:57	12:03	12:08	12:14	12:17	12:20
12:20	12:30	12:37	12:42	12:48	12:53	12:57	1:03	1:08	1:14	1:17	1:20

PM times shown in **BOLD**

► NORTH

Saturday

Canal Winchester Park and Ride L	Gender Rd & Upperridge Dr I	Park Crescent Dr & Alshire Rd H	Brice Rd & Livingston Ave G	E Main St & McNaughten Rd F	Taylor Station Rd & E Broad St E	Science Blvd & Tech Center Dr D	Hamilton Rd & Rocky Fork Blvd C	Stygler Rd & Agler Rd B	Easton Transit Center (Bay 4) A
5:23	5:31	5:38	5:44	5:48	5:55	6:00	6:07	6:13	6:23
6:16	6:24	6:32	6:38	6:43	6:50	6:55	7:02	7:12	7:22
7:11	7:18	7:26	7:33	7:38	7:45	7:50	7:57	8:06	8:16
8:06	8:13	8:21	8:28	8:33	8:40	8:45	8:52	9:01	9:11
9:01	9:08	9:16	9:23	9:28	9:35	9:40	9:47	9:54	10:04
9:56	10:03	10:11	10:18	10:24	10:30	10:35	10:42	10:49	11:01
10:52	10:59	11:06	11:13	11:19	11:25	11:30	11:37	11:44	11:54
11:47	11:54	12:01	12:08	12:14	12:20	12:25	12:31	12:38	12:48
12:42	12:49	12:56	1:03	1:09	1:15	1:20	1:26	1:33	1:44
1:37	1:44	1:51	1:58	2:04	2:10	2:15	2:21	2:28	2:39
2:28	2:35	2:43	2:51	2:57	3:05	3:11	3:19	3:27	3:39
3:18	3:25	3:33	3:41	3:47	3:55	4:01	4:11	4:20	4:32
4:16	4:23	4:31	4:38	4:44	4:52	4:59	5:06	5:15	5:27
5:20	5:27	5:35	5:42	5:48	5:55	6:00	6:07	6:14	6:24
6:14	6:20	6:27	6:34	6:39	6:45	6:50	6:56	7:03	7:13
7:09	7:15	7:22	7:29	7:34	7:40	7:45	7:51	7:58	8:08
8:07	8:13	8:19	8:25	8:29	8:35	8:40	8:46	8:52	9:02
9:02	9:08	9:14	9:20	9:24	9:30	9:35	9:41	9:47	9:57
10:12	10:18	10:24	10:30	10:34	10:40	10:45	10:51	10:57	11:07
11:12	11:18	11:24	11:30	11:34	11:40	11:45	11:51	11:57	12:07
12:12	12:18	12:24	12:30	12:34	12:40	12:45	12:51	12:57	1:07

PM times shown in **BOLD**

► SOUTH

Saturday

A Easton Transit Center (Bay 4)	B N Stygler Rd & Agler Rd	C N Hamilton Rd & Rocky Fork Blvd	D Science Blvd & Tech Center Dr	E E Broad St & Taylor Station Rd	F E Main St & McNaughten Rd	G Brice Rd & Livingston Ave	H Park Crescent Dr & Alshire Rd	I Gender Rd & Refugee Rd	J Gender Rd & Winchester Pike	K 6340 Prentiss School Dr	L Canal Winchester Park and Ride
4:52	5:01	5:07	5:12	5:18	5:23	5:26	5:32	5:37	5:45	5:48	5:51
5:52	6:01	6:07	6:12	6:18	6:23	6:26	6:32	6:37	6:45	6:48	6:51
6:45	6:55	7:01	7:07	7:13	7:18	7:22	7:29	7:35	7:42	7:45	7:48
7:38	7:50	7:56	8:02	8:08	8:13	8:17	8:24	8:30	8:36	8:39	8:43
8:32	8:44	8:51	8:57	9:03	9:08	9:12	9:18	9:24	9:30	9:33	9:37
9:28	9:39	9:46	9:52	9:58	10:03	10:07	10:13	10:19	10:25	10:28	10:32
10:23	10:34	10:41	10:47	10:53	10:58	11:02	11:08	11:14	11:20	11:23	11:27
11:18	11:29	11:36	11:42	11:48	11:53	11:57	12:03	12:09	12:15	12:18	12:22
12:13	12:24	12:31	12:37	12:43	12:48	12:52	12:58	1:04	1:10	1:13	1:17
1:07	1:19	1:26	1:32	1:38	1:43	1:48	1:54	2:00	2:06	2:09	2:13
2:02	2:14	2:21	2:27	2:33	2:38	2:43	2:50	2:56	3:02	3:05	3:09
2:57	3:09	3:16	3:22	3:28	3:33	3:39	3:47	3:53	3:59	4:02	4:06
3:52	4:04	4:11	4:17	4:23	4:31	4:37	4:45	4:52	5:00	5:03	5:07
4:42	4:54	5:02	5:09	5:18	5:25	5:32	5:40	5:47	5:54	5:58	6:02
5:37	5:52	6:00	6:06	6:13	6:19	6:25	6:33	6:39	6:46	6:49	6:53
6:37	6:50	6:57	7:02	7:08	7:13	7:17	7:24	7:29	7:35	7:38	7:41
7:34	7:45	7:52	7:57	8:03	8:08	8:12	8:18	8:23	8:29	8:32	8:35
8:30	8:40	8:47	8:52	8:58	9:03	9:07	9:13	9:18	9:24	9:27	9:30
9:25	9:35	9:42	9:47	9:53	9:58	10:02	10:08	10:13	10:19	10:22	10:25
10:20	10:30	10:37	10:42	10:48	10:53	10:57	11:03	11:08	11:14	11:17	11:20
11:20	11:30	11:37	11:42	11:48	11:53	11:57	12:03	12:08	12:14	12:17	12:20
12:20	12:30	12:37	12:42	12:48	12:53	12:57	1:03	1:08	1:14	1:17	1:20

PM times shown in **BOLD**

► NORTH

Sunday

Canal Winchester Park and Ride L	Gender Rd & Upperridge Dr I	Park Crescent Dr & Alshire Rd H	Brice Rd & Livingston Ave G	E Main St & McNaughten Rd F	Taylor Station Rd & E Broad St E	Science Blvd & Tech Center Dr D	Hamilton Rd & Rocky Fork Blvd C	Stygler Rd & Agler Rd B	Easton Transit Center (Bay 4) A
5:23	5:31	5:38	5:44	5:48	5:55	6:00	6:07	6:13	6:23
6:16	6:24	6:32	6:38	6:43	6:50	6:55	7:02	7:12	7:22
7:11	7:18	7:26	7:33	7:38	7:45	7:50	7:57	8:06	8:16
8:06	8:13	8:21	8:28	8:33	8:40	8:45	8:52	9:01	9:11
9:01	9:08	9:16	9:23	9:28	9:35	9:40	9:47	9:54	10:04
9:56	10:03	10:11	10:18	10:24	10:30	10:35	10:42	10:49	11:01
10:52	10:59	11:06	11:13	11:19	11:25	11:30	11:37	11:44	11:54
11:47	11:54	12:01	12:08	12:14	12:20	12:25	12:31	12:38	12:48
12:42	12:49	12:56	1:03	1:09	1:15	1:20	1:26	1:33	1:44
1:37	1:44	1:51	1:58	2:04	2:10	2:15	2:21	2:28	2:39
2:28	2:35	2:43	2:51	2:57	3:05	3:11	3:19	3:27	3:39
3:18	3:25	3:33	3:41	3:47	3:55	4:01	4:11	4:20	4:32
4:16	4:23	4:31	4:38	4:44	4:52	4:59	5:06	5:15	5:27
5:20	5:27	5:35	5:42	5:48	5:55	6:00	6:07	6:14	6:24
6:14	6:20	6:27	6:34	6:39	6:45	6:50	6:56	7:03	7:13
7:09	7:15	7:22	7:29	7:34	7:40	7:45	7:51	7:58	8:08
8:07	8:13	8:19	8:25	8:29	8:35	8:40	8:46	8:52	9:02
9:02	9:08	9:14	9:20	9:24	9:30	9:35	9:41	9:47	9:57
10:12	10:18	10:24	10:30	10:34	10:40	10:45	10:51	10:57	11:07

PM times shown in **BOLD**

► SOUTH

Sunday

A Easton Transit Center (Bay 4)	B N Stygler Rd & Agler Rd	C N Hamilton Rd & Rocky Fork Blvd	D Science Blvd & Tech Center Dr	E E Broad St & Taylor Station Rd	F E Main St & McNaughten Rd	G Brice Rd & Livingston Ave	H Park Crescent Dr & Alshire Rd	I Gender Rd & Refugee Rd	J Gender Rd & Winchester Pike	K 6340 Prentiss School Dr	L Canal Winchester Park and Ride
4:52	5:01	5:07	5:12	5:18	5:23	5:26	5:32	5:37	5:45	5:48	5:51
5:52	6:01	6:07	6:12	6:18	6:23	6:26	6:32	6:37	6:45	6:48	6:51
6:45	6:55	7:01	7:07	7:13	7:18	7:22	7:29	7:35	7:42	7:45	7:48
7:38	7:50	7:56	8:02	8:08	8:13	8:17	8:24	8:30	8:36	8:39	8:43
8:32	8:44	8:51	8:57	9:03	9:08	9:12	9:18	9:24	9:30	9:33	9:37
9:28	9:39	9:46	9:52	9:58	10:03	10:07	10:13	10:19	10:25	10:28	10:32
10:23	10:34	10:41	10:47	10:53	10:58	11:02	11:08	11:14	11:20	11:23	11:27
11:18	11:29	11:36	11:42	11:48	11:53	11:57	12:03	12:09	12:15	12:18	12:22
12:13	12:24	12:31	12:37	12:43	12:48	12:52	12:58	1:04	1:10	1:13	1:17
1:07	1:19	1:26	1:32	1:38	1:43	1:48	1:54	2:00	2:06	2:09	2:13
2:02	2:14	2:21	2:27	2:33	2:38	2:43	2:50	2:56	3:02	3:05	3:09
2:57	3:09	3:16	3:22	3:28	3:33	3:39	3:47	3:53	3:59	4:02	4:06
3:52	4:04	4:11	4:17	4:23	4:31	4:37	4:45	4:52	5:00	5:03	5:07
4:42	4:54	5:02	5:09	5:18	5:25	5:32	5:40	5:47	5:54	5:58	6:02
5:37	5:52	6:00	6:06	6:13	6:19	6:25	6:33	6:39	6:46	6:49	6:53
6:37	6:50	6:57	7:02	7:08	7:13	7:17	7:24	7:29	7:35	7:38	7:41
7:34	7:45	7:52	7:57	8:03	8:08	8:12	8:18	8:23	8:29	8:32	8:35
8:30	8:40	8:47	8:52	8:58	9:03	9:07	9:13	9:18	9:24	9:27	9:30
9:25	9:35	9:42	9:47	9:53	9:58	10:02	10:08	10:13	10:19	10:22	10:25
10:20	10:30	10:37	10:42	10:48	10:53	10:57	11:03	11:08	11:14	11:17	11:20

PM times shown in **BOLD**