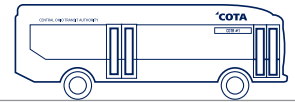


# MOVING YOU FORWARD



## FARES

<b>STANDARD, FREQUENT, RUSH HOUR</b> Free transfers valid for two hours	<b>\$2</b>	Half-price fares are available for Seniors, Veterans, Key ID holders and those on Income Assistance. For more information about discounts, passes and fare capping, visit <a href="https://www.cota.com/fares">COTA.com/fares</a> .
<b>CHILDREN AGES 5-12</b> Ages 4 and under ride at no cost	<b>\$1</b>	
<b>WITH ADA CARD</b>	<b>No Fare</b>	
<b>DAYPASS</b>	<b>\$4.50</b>	
<b>31-DAY PASS</b>	<b>\$62</b>	

## TRANSIT APP

Download the Transit app to plan, track and pay for your trips.

### Only pay for what you use!

Fares are capped at \$4.50 a day or \$62/month when you use the app or a COTA Smartcard.



[COTA.com/transitapp](https://www.cota.com/transitapp)

## VEHICLE FREQUENCY

### STANDARD

Mon–Fri: 5 a.m.–11 p.m.  
Sat, Sun: 5 a.m.–10 p.m.  
Departure times  
**16–60 minutes apart**

### FREQUENT

Mon–Fri: 5 a.m.–11 p.m.  
Sat, Sun: 5 a.m.–10 p.m.  
Departure times  
**15 minutes or less**

### RUSH HOUR

Mon–Fri:  
6:30–9 a.m.  
3–6 p.m.

## HOLIDAY SERVICE

**Please note:** COTA observes Sunday schedules on holidays, including New Year's Day, Martin Luther King Jr. Day, Memorial Day, Juneteenth, Independence Day, Labor Day, Thanksgiving and Christmas.

## USING YOUR SCHEDULE

### ▶ NORTH

Livingston Ave & Champion Ave	N High St & Gay St	University City Shopping Center
<b>D</b>	<b>LATE-NIGHT</b>	<b>E</b>
	<b>ZONE 1</b>	
6:05	-	6:15
9:01	-	9:11
9:05	-	9:15
9:40	<b>9:50</b>	<b>10:00</b>
10:40	<b>10:50</b>	<b>11:00</b>
11:40	<b>11:50</b>	<b>12:00</b>

← Direction of travel

← Stop intersection or landmark

← Timepoint / Transfer Zone

← Departure time  
PM times shown in **BOLD**

← Late-Night Lineup

ARRIVAL AT STOP

DEPARTURE FROM STOP

**Lineups** are times when most major lines arrive Downtown at the same time for transfers, occurring all day Sunday and after 9 p.m. Monday–Saturday. See schedule for times.

## BE PREPARED

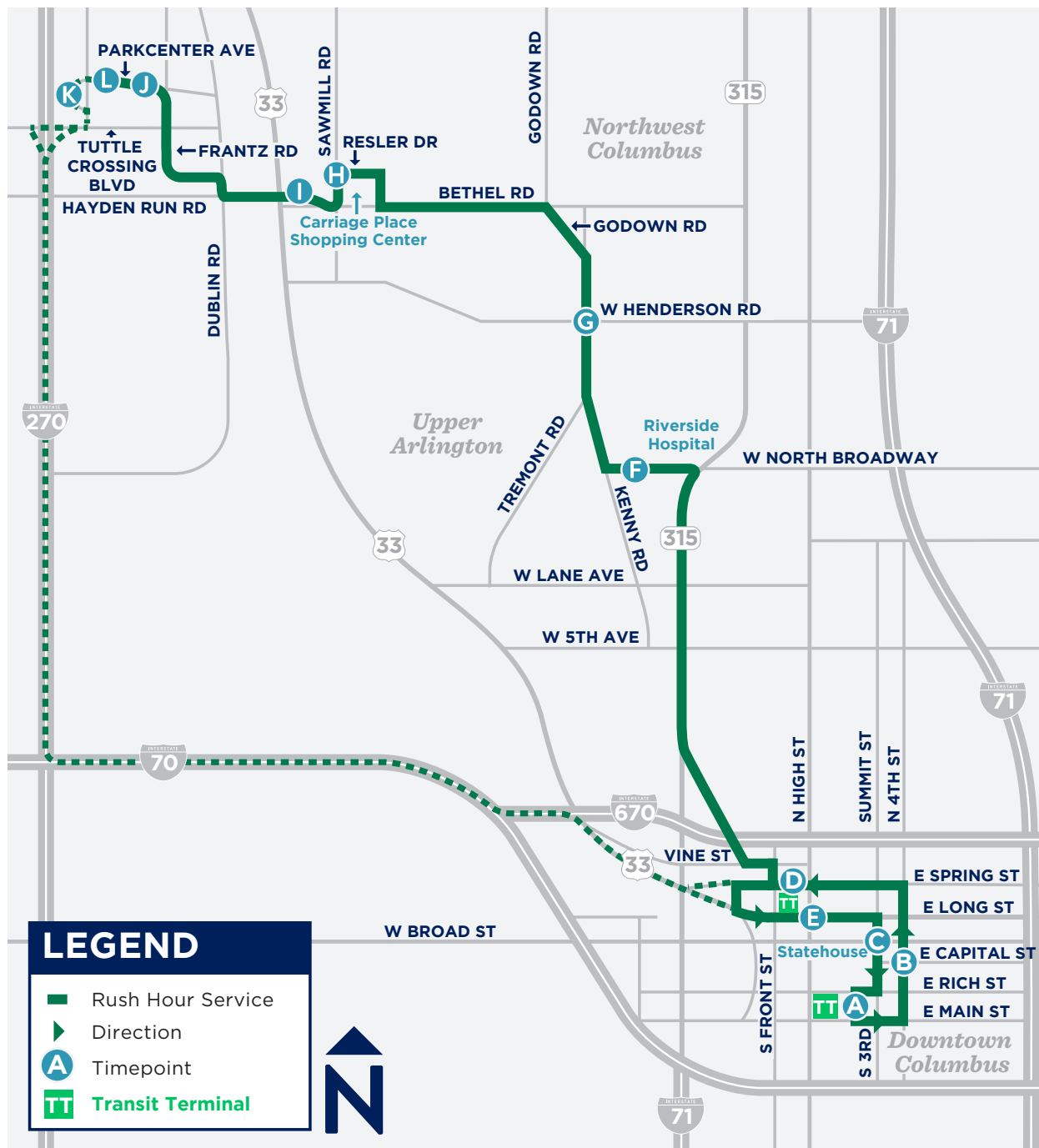
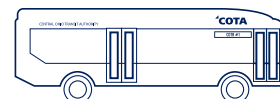
### KNOW YOUR:

- Line number
- Departure time and location
- Destination

### MAKE SURE TO:

- Arrive at your stop five minutes early.
- Be visible — step outside of the shelter if you are in one and remain close to the transit stop sign.
- The line number and destination are located on the vehicle's front windshield.
- Have fare ready (cash, COTA Smartcard or Transit app on your smartphone).
- If transferring later, ask your Operator for a transfer pass before paying.
- Motion to the Operator as your transit vehicle approaches.
- Use the yellow cord over your seat's window when approaching your stop. Exit through the rear door.

# LINE 72 MAP



► SOUTH

MONDAY-FRIDAY

5054 Parkcenter Ave	5525 Parkcenter Circle	5139 Parkcenter Ave	3111 Hayden Run Rd	Resler Dr & Sawmill Rd	Kenny Rd & W Henderson Rd	W N Broadway & Clearview Ave	W Long St & N High St	S 3rd St & E Broad St	COTA Transit Terminal Bay 7
<b>L</b>	<b>K</b>	<b>J</b>	<b>I</b>	<b>H</b>	<b>G</b>	<b>F</b>	<b>E</b>	<b>C</b>	<b>A</b>
-	-	7:01	7:09	7:12	7:21	7:27	7:40	7:42	7:45

Beyond this point, transit vehicles may run UP TO FIVE MINUTES EARLY.

► NORTH

MONDAY-FRIDAY

COTA Transit Terminal Bay 7	S 4th St & E Capital St	W Spring St & N Front St	W N Broadway & Kenny Rd (S)	Kenny Rd & Godown Rd	Resler Dr & Sawmill Rd	3166 Hayden Run Rd	5054 Parkcenter Ave	5525 Parkcenter Circle	5139 Parkcenter Ave
<b>A</b>	<b>B</b>	<b>D</b>	<b>F</b>	<b>G</b>	<b>H</b>	<b>I</b>	<b>L</b>	<b>K</b>	<b>J</b>
5:09	5:12	5:16	5:28	5:34	5:40	5:42	5:46	-	-

Beyond this point, transit vehicles may run UP TO FIVE MINUTES EARLY.

PM times shown in **BOLD**