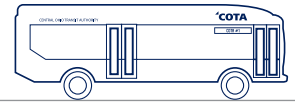


# MOVING YOU FORWARD



## FARES

<b>STANDARD, FREQUENT, RUSH HOUR</b> Free transfers valid for two hours	<b>\$2</b>	Half-price fares are available for Veterans, Medicare cardholders, individuals with disabilities, adults 65 and older, SSDI recipients and those receiving income assistance. Learn more at <a href="https://www.cota.com/fares">COTA.com/fares</a> .
<b>CHILDREN AGES 5-12</b> Ages 4 and under ride at no cost	<b>\$1</b>	
<b>WITH ADA CARD</b>	<b>No Fare</b>	
<b>DAY PASS</b>	<b>\$4.50</b>	
<b>31-DAY PASS</b>	<b>\$62</b>	

## TRANSIT APP

Download the Transit app to plan, track and pay for your trips.

### Only pay for what you use!

Fares are capped at \$4.50 a day or \$62/month when you use the app or a COTA Smartcard.



[COTA.com/transitapp](https://www.cota.com/transitapp)

## VEHICLE FREQUENCY

### STANDARD

Mon–Sat: 5 a.m.–12 a.m.  
Sun: 5 a.m.–10 p.m.  
Departure times  
**16–60 minutes apart**

### FREQUENT

Mon–Sat: 5 a.m.–12 a.m.  
Sun: 5 a.m.–10 p.m.  
Departure times  
**15 minutes or less**

### RUSH HOUR

Mon–Fri:  
6:30–9 a.m.  
3–6 p.m.

## HOLIDAY SERVICE

**Please note:** COTA observes Sunday schedules on holidays, including New Year's Day, Martin Luther King Jr. Day, Memorial Day, Juneteenth, Independence Day, Labor Day, Veterans Day, Thanksgiving and Christmas.

## USING YOUR SCHEDULE

### ► NORTH

Livingston Ave & Champion Ave	N High St & Gay St	University City Shopping Center
<b>D</b>	<b>LATE-NIGHT</b>	<b>ZONE 1</b>
<b>E</b>		
6:05	-	6:15 6:18
9:01	-	9:11 9:14
9:05	-	9:15 9:18
9:40	<b>9:50</b>	<b>10:00 10:03</b>
10:40	<b>10:50</b>	<b>11:00 11:03</b>
11:40	<b>11:50</b>	<b>12:00 12:03</b>

← Direction of the line

← Stop intersection or landmark

← Timepoint / Transfer Zone

← Departure time PM times shown in **BOLD**

← Late-Night Lineup

ARRIVAL AT STOP DEPARTURE FROM STOP

**Lineups** are times when most major lines arrive downtown at the same time for transfers, occurring all day Sunday and after 10 p.m. Monday–Saturday. See schedule for times.

## BE PREPARED

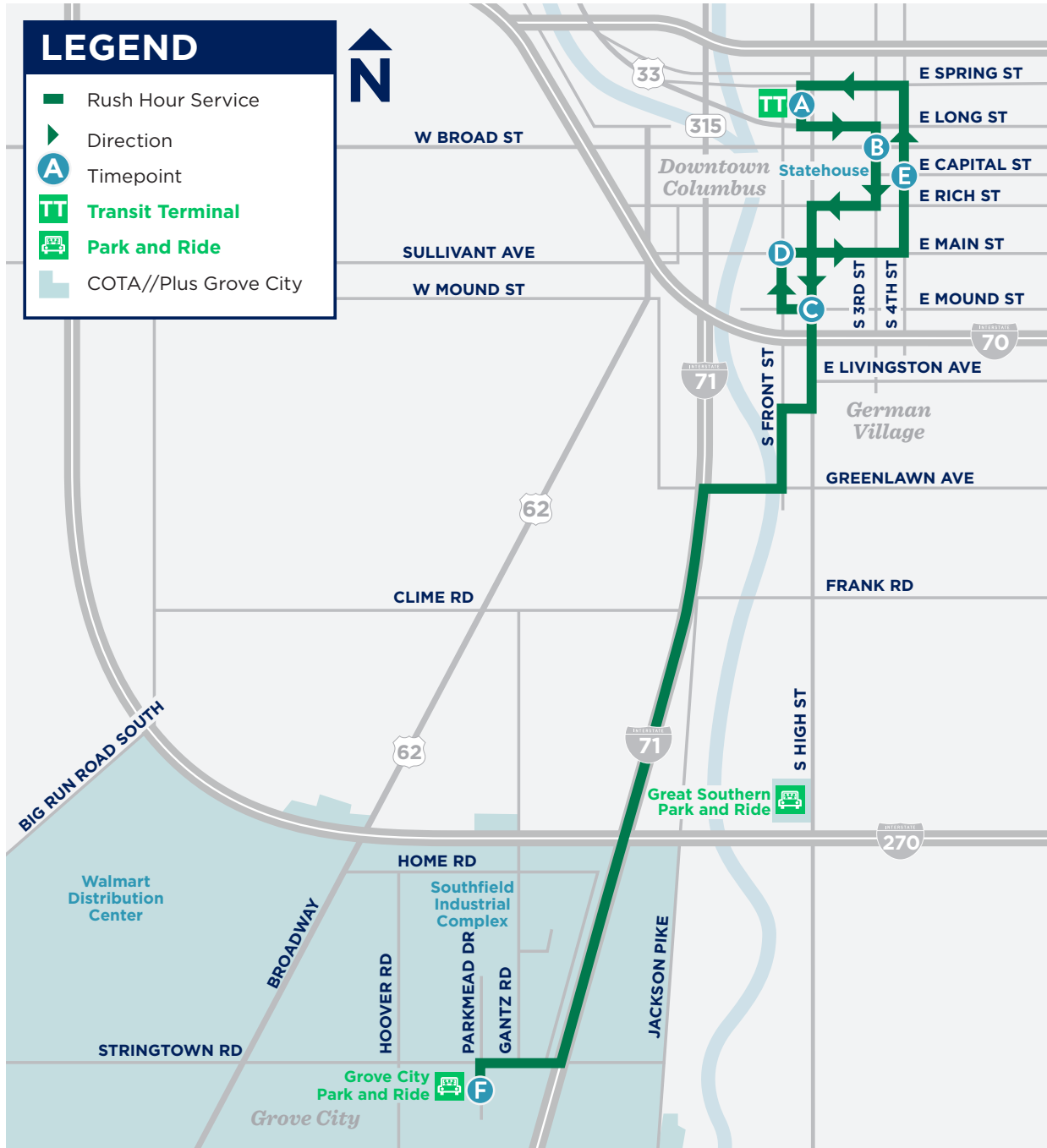
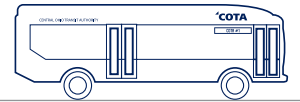
### KNOW YOUR:

- Line number
- Departure time and location
- Destination

### MAKE SURE TO:

- Arrive at your stop five minutes early.
- Be visible — step outside of the shelter if you are in one and remain close to the transit stop sign.
- The line number and destination are located on the vehicle's front windshield.
- Have fare ready (cash, COTA Smartcard or Transit app on your smartphone).
- If transferring later, ask your Operator for a transfer pass before paying.
- Motion to the Operator as your transit vehicle approaches.
- Use the yellow cord over your seat's window when approaching your stop. Exit through the rear door.

# LINE 61 MAP



## LOCAL DESTINATIONS

- Grove City Park and Ride
- Downtown Columbus

► NORTH MONDAY-FRIDAY

Grove City Park and Ride	Southpark Industrial Complex*	S Front St & W Main St (N)	S 4th St & E Capital St	Spring St Terminal (Bay 3)
<b>F</b>	<b>-</b>	<b>D</b>	<b>E</b>	<b>A</b>
7:27	-	7:41	7:44	7:47
<b>5:45</b>	-	<b>6:05</b>	<b>6:10</b>	<b>6:15</b>

Beyond this point, transit vehicles may run UP TO FIVE MINUTES EARLY.

► SOUTH MONDAY-FRIDAY

Spring St Terminal (Bay 3)	S 3rd St & E Broad St	S High St & W Mound St (S)	Southpark Industrial Complex*	Grove City Park and Ride
<b>A</b>	<b>B</b>	<b>C</b>	<b>-</b>	<b>F</b>
6:50	6:55	7:00	-	7:22
<b>5:15</b>	<b>5:18</b>	<b>5:25</b>	-	<b>5:42</b>

Beyond this point, transit vehicles may run UP TO FIVE MINUTES EARLY.

PM times shown in **BOLD**

\*Use COTA//Plus for service to Southpark Industrial Complex