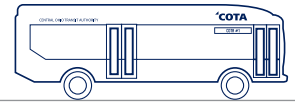


MOVING YOU FORWARD



FARES

STANDARD, FREQUENT, RUSH HOUR

Free transfers valid for two hours

\$2

CHILDREN AGES 5-12

Ages 4 and under ride at no cost

\$1

WITH ADA CARD

No Fare

DAYPASS

\$4.50

31-DAY PASS

\$62

Half-price fares are available for Seniors, Veterans, Key ID holders and those on Income Assistance. For more information about discounts, passes and fare capping, visit **COTA.com/fares**.

TRANSIT APP

Download the Transit app to plan, track and pay for your trips.

Only pay for what you use!

Fares are capped at \$4.50 a day or \$62/month when you use the app or a COTA Smartcard.



COTA.com/transitapp

VEHICLE FREQUENCY

STANDARD

Mon–Fri: 5 a.m.–11 p.m.
Sat, Sun: 5 a.m.–10 p.m.
Departure times
16–60 minutes apart

FREQUENT

Mon–Fri: 5 a.m.–11 p.m.
Sat, Sun: 5 a.m.–10 p.m.
Departure times
15 minutes or less

RUSH HOUR

Mon–Fri:
6:30–9 a.m.
3–6 p.m.

HOLIDAY SERVICE

Please note: COTA observes Sunday schedules on holidays, including New Year's Day, Martin Luther King Jr. Day, Memorial Day, Juneteenth, Independence Day, Labor Day, Veterans Day, Thanksgiving and Christmas.

USING YOUR SCHEDULE

► NORTH

Livingston Ave & Champion Ave		N High St & Gay St		University City Shopping Center	
D		LATE-NIGHT		E	
		ZONE 1			
6:05	-	6:15	6:18		
9:01	-	9:11	9:14		
9:05	-	9:15	9:18		
9:40	9:50	10:00	10:03		
10:40	10:50	11:00	11:03		
11:40	11:50	12:00	12:03		

← Direction of travel

← Stop intersection or landmark

← Timepoint / Transfer Zone

← Departure time PM times shown in **BOLD**

← Late-Night Lineup

ARRIVAL AT STOP DEPARTURE FROM STOP

Lineups are times when most major lines arrive Downtown at the same time for transfers, occurring all day Sunday and after 9 p.m. Monday–Saturday. See schedule for times.

BE PREPARED

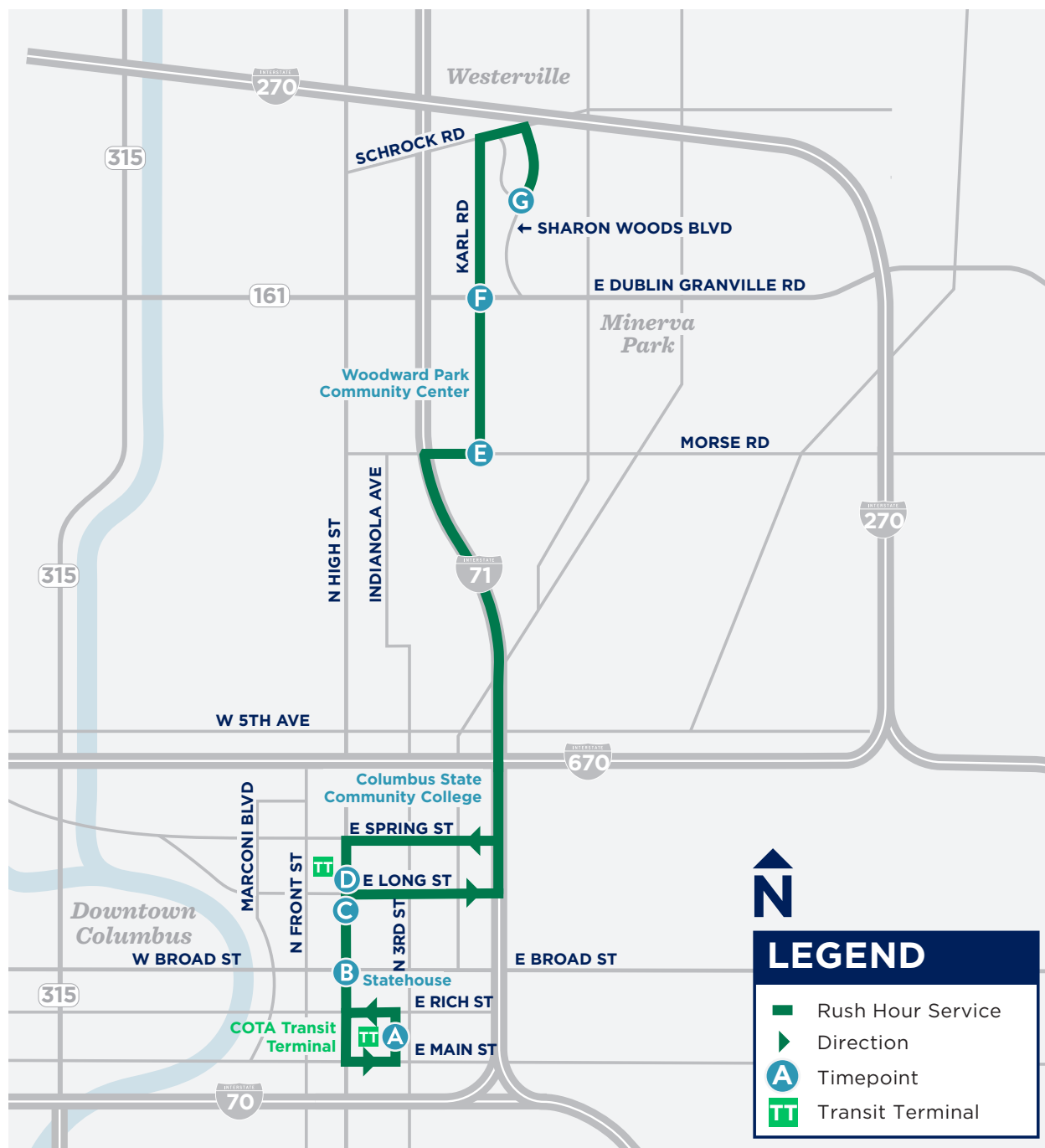
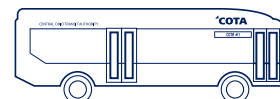
KNOW YOUR:

- Line number
- Departure time and location
- Destination

MAKE SURE TO:

- Arrive at your stop five minutes early.
- Be visible — step outside of the shelter if you are in one and remain close to the transit stop sign.
- The line number and destination are located on the vehicle's front windshield.
- Have fare ready (cash, COTA Smartcard or Transit app on your smartphone).
- If transferring later, ask your Operator for a transfer pass before paying.
- Motion to the Operator as your transit vehicle approaches.
- Use the yellow cord over your seat's window when approaching your stop. Exit through the rear door.

LINE 42 MAP



LOCAL DESTINATIONS

- Sharon Woods
- Downtown Columbus

► SOUTH

MONDAY-FRIDAY

Sharon Woods Blvd & Skywae Dr	Karl Rd & State Route 161	Karl Rd & Morse Rd	N High St & W Long St	N High St & W Broad St	COTA Transit Terminal Bay 6
G	F	E	D	B	A
7:04	7:11	7:16	7:39	7:40	7:43

Beyond this point, transit vehicles
may run UP TO FIVE MINUTES EARLY.

► NORTH

MONDAY-FRIDAY

COTA Transit Terminal Bay 6	S High St & E Broad St	N High St & E Long St	Karl Rd & Morse Rd	Karl Rd & State Route 161	Sharon Woods Blvd & Skywae Dr
A	B	C	E	F	G
5:13	5:17	5:19	5:37	5:42	5:49

Beyond this point, transit vehicles
may run UP TO FIVE MINUTES EARLY.

PM times shown in **BOLD**