


COTA'S VISION

TO MOVE EVERY LIFE *forward.*



COTA

Line 30

Connecting
The Ohio State University,
Upper Arlington,
Hilliard and Dublin

JUNE 24, 2025



LINKUS INITIATIVE

THANK YOU, *Central Ohio Voters*





Introduction

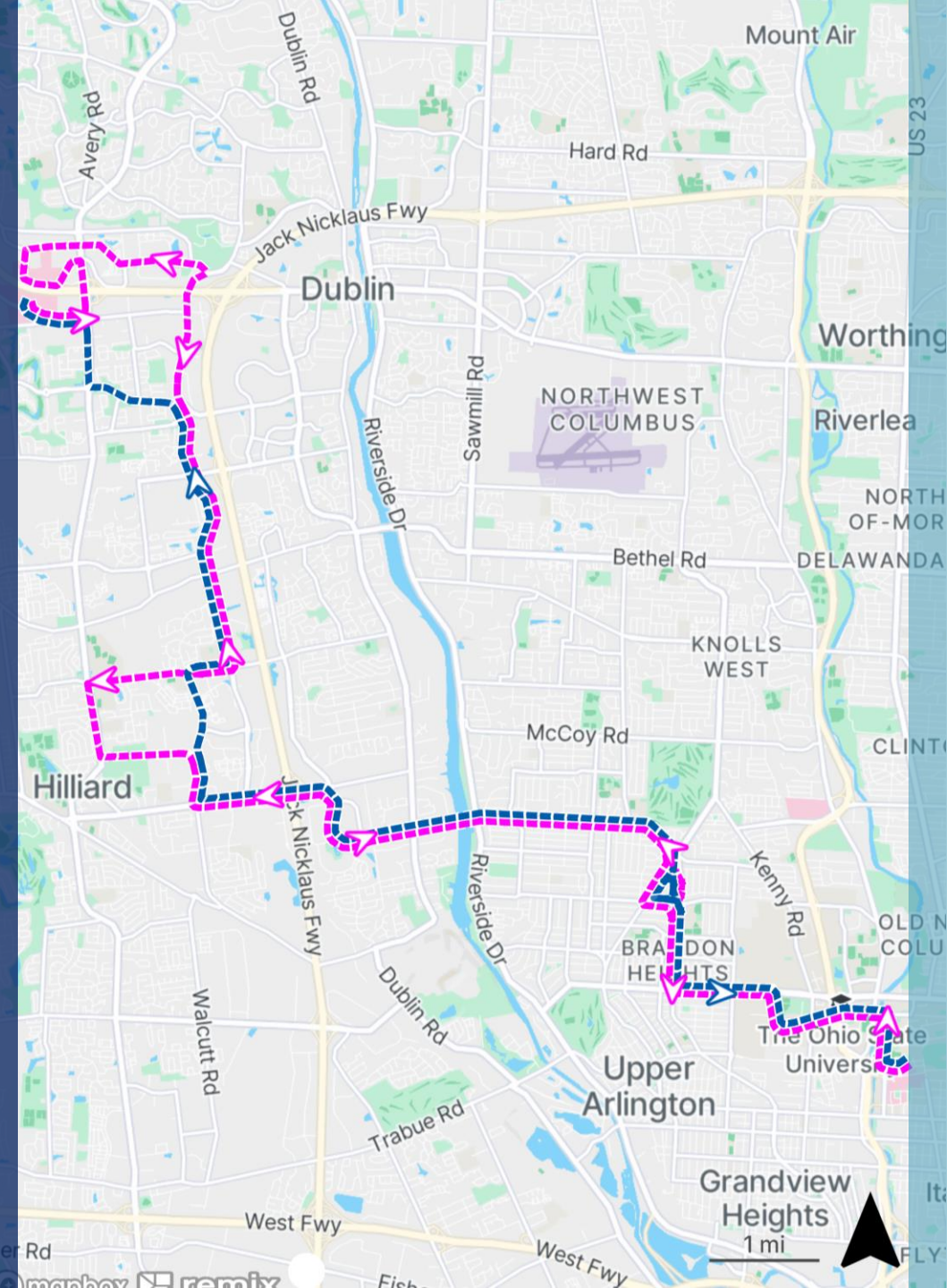
As a result of community feedback and the passing of the [LinkUS Initiative](#), COTA is excited to introduce a new transit line that will connect The Ohio State University Main Campus to Upper Arlington, Hilliard and Dublin! This new line — Line 30 — is scheduled to launch in fall 2026. Before COTA finalizes the route, we want your input.

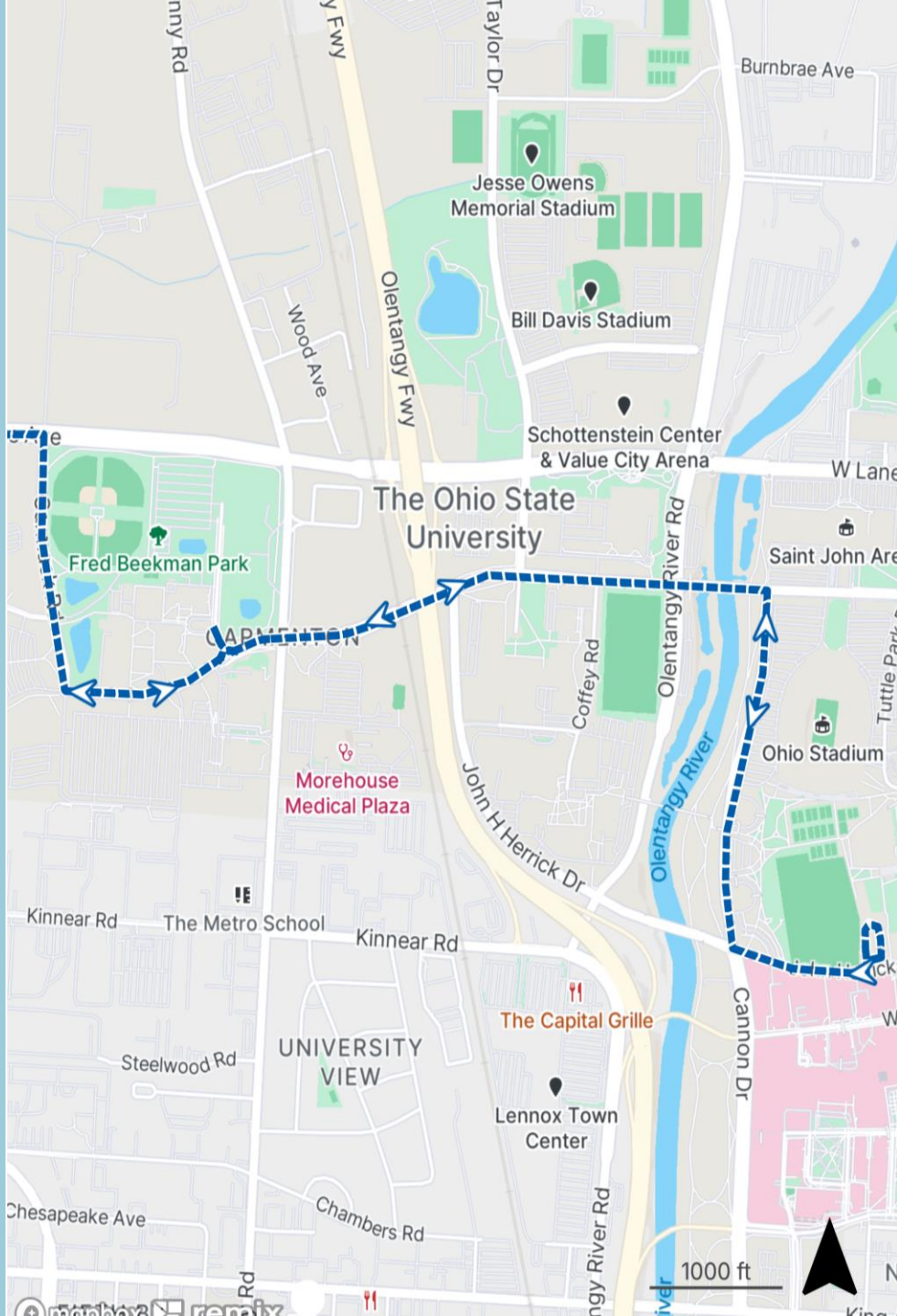
- **Hilliard and Dublin have a couple route options that can be mixed and matched**
- **The final route will be shaped by your feedback**

Overview

Line 30 will provide a direct connection from The Ohio State University to Upper Arlington, Hilliard and Dublin. The route is divided into three segments:

- **Segment 1: travels from OSU to Upper Arlington**
- **Segment 2: continues from Upper Arlington to either Downtown Hilliard or up Leap Road to Britton Parkway**
- **Segment 3: extends from Hilliard to Dublin Methodist and OSU Medical Center or ends the line at OSU Medical Center**





The Ohio State University

The OSU segment begins at Jonh Herrick Transit Center on Main Campus, traveling along Cannon Dr, Woody Hayes Dr, Carmack Rd and West Lane Ave, before continuing up Tremont Rd in Upper Arlington.

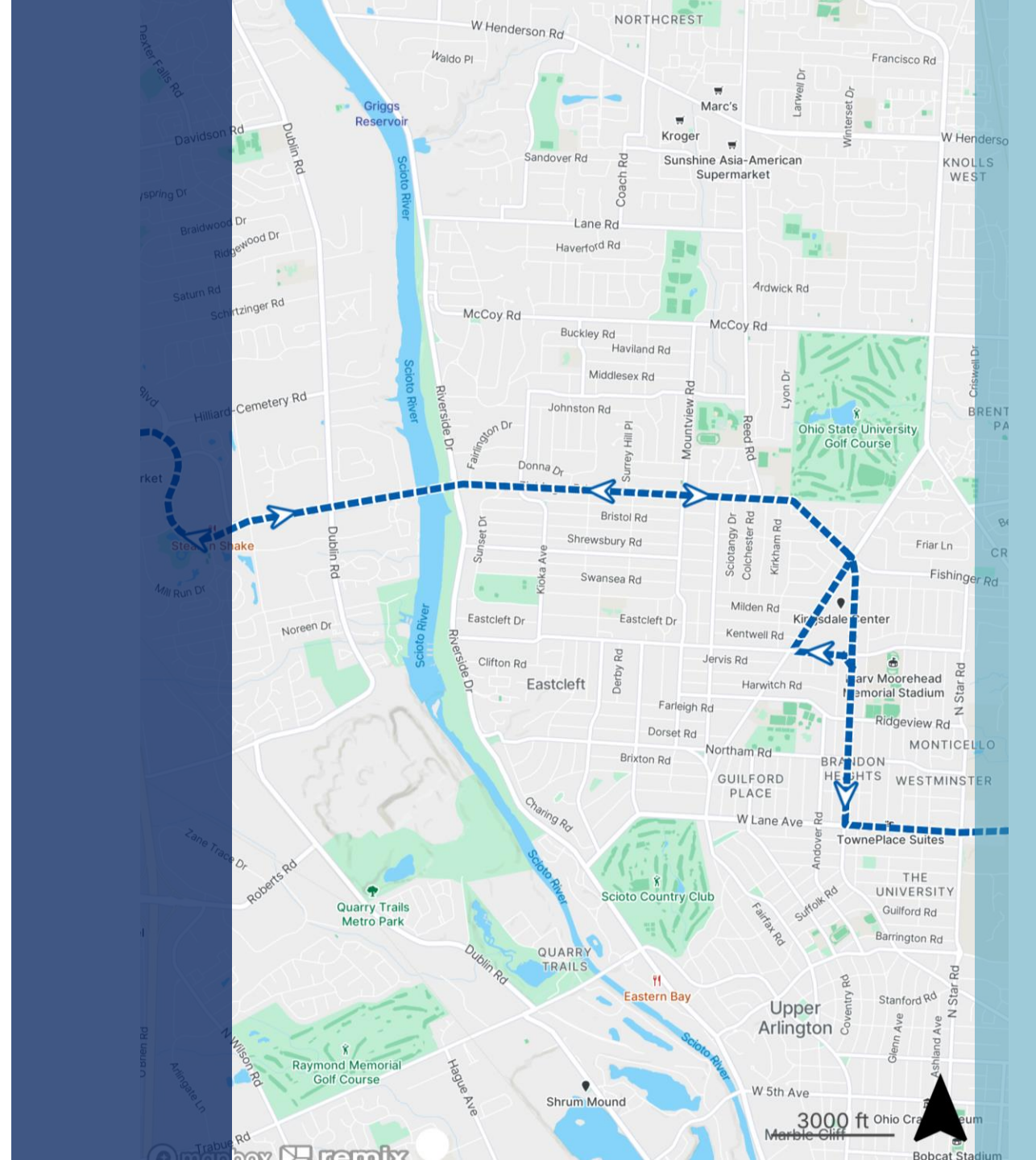
Destinations that would be served include:

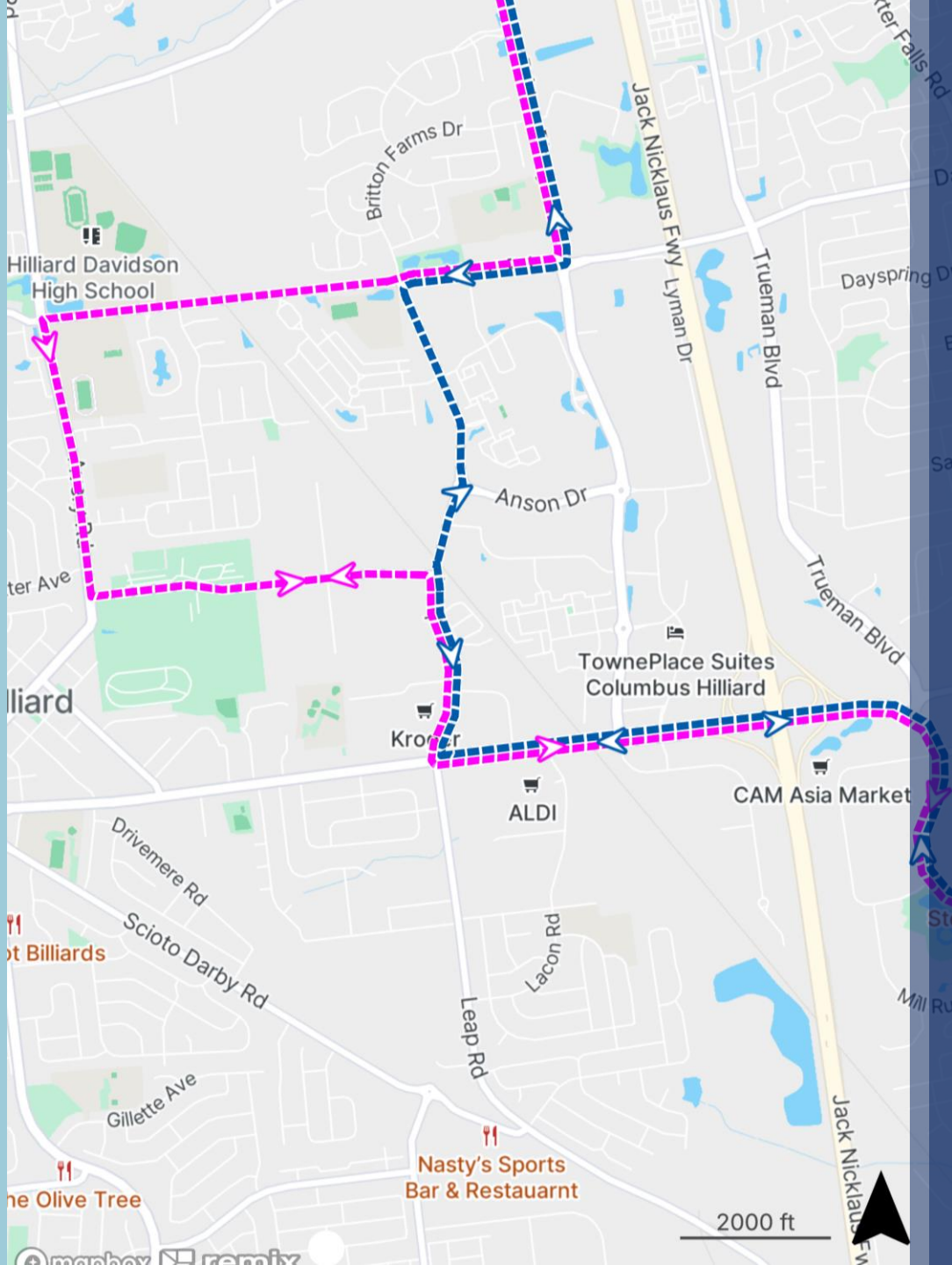
- **Wexner Medical Center**
- **Ohio State Martha Morehouse Outpatient Care**
- **Agriculture and Veterinary Campuses**
- **Carmenton Innovation District**
- **OSU Recreation and Physical Activity Center**
- **Future connection to Northwest Corridor Bus Rapid Transit expected in 2031**

Upper Arlington

Line 30 will continue through UA by traveling northbound via West Lane Ave, Tremont Rd and Fishinger Rd. Southbound will travel from Fishinger Rd to Northwest Blvd. Destinations that would be served include:

- The Shops on Lane Avenue
- Kingsdale Shopping Center
- New Bob Crane Community Center
- Upper Arlington High School





Hilliard

Line 30 will continue through Hilliard via Fishinger Blvd, Cemetery Rd and Leap Rd, then **follow one of two potential paths: either Northwest Pkwy to Avery Rd, Davidson Rd, and Britton Pkwy; or Leap Rd to Davidson Rd and Britton Pkwy.** Destinations that would be served include:

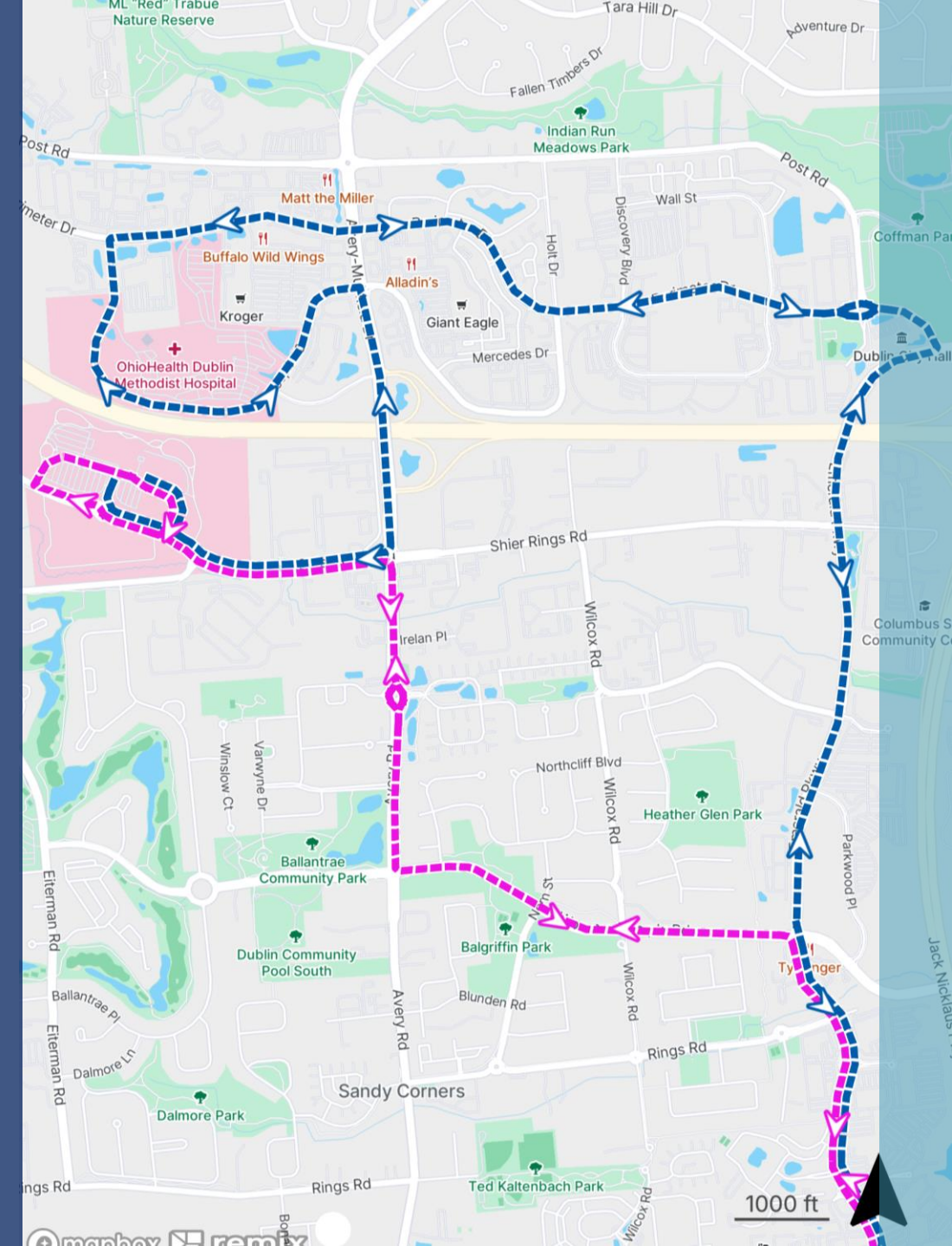
- **Kroger**
- **Franklin County Fairgrounds**
- **Downtown Hilliard**
- **Hilliard Weaver Middle School & Hilliard Tharp Middle School**
- **Hilliard Davidson High School**
- **Hilliard Library**
- **Mount Carmel Outpatient Center**

Dublin

Line 30 will continue up to Dublin via Britton Pkwy, and Emerald Pkwy, then **follow one of two potential paths: either Woerner Temple Rd to Avery Rd, Shier Rings Rd to the OSU Dublin Outpatient Center; or continuing up Emerald Pkwy to Perimeter Dr, Hospital Dr to Avery Muirfield Dr, and Shier Rings Rd to OSU Dublin Outpatient Center.**

Destinations that would be served include:

- **OSU Dublin Outpatient Center**
- **Dublin Methodist Hospital**
- **Dublin City Hall**
- **Several grocery centers including Kroger and Giant Eagle**



Line 30 Tentative Timeline



Line 30 Updates

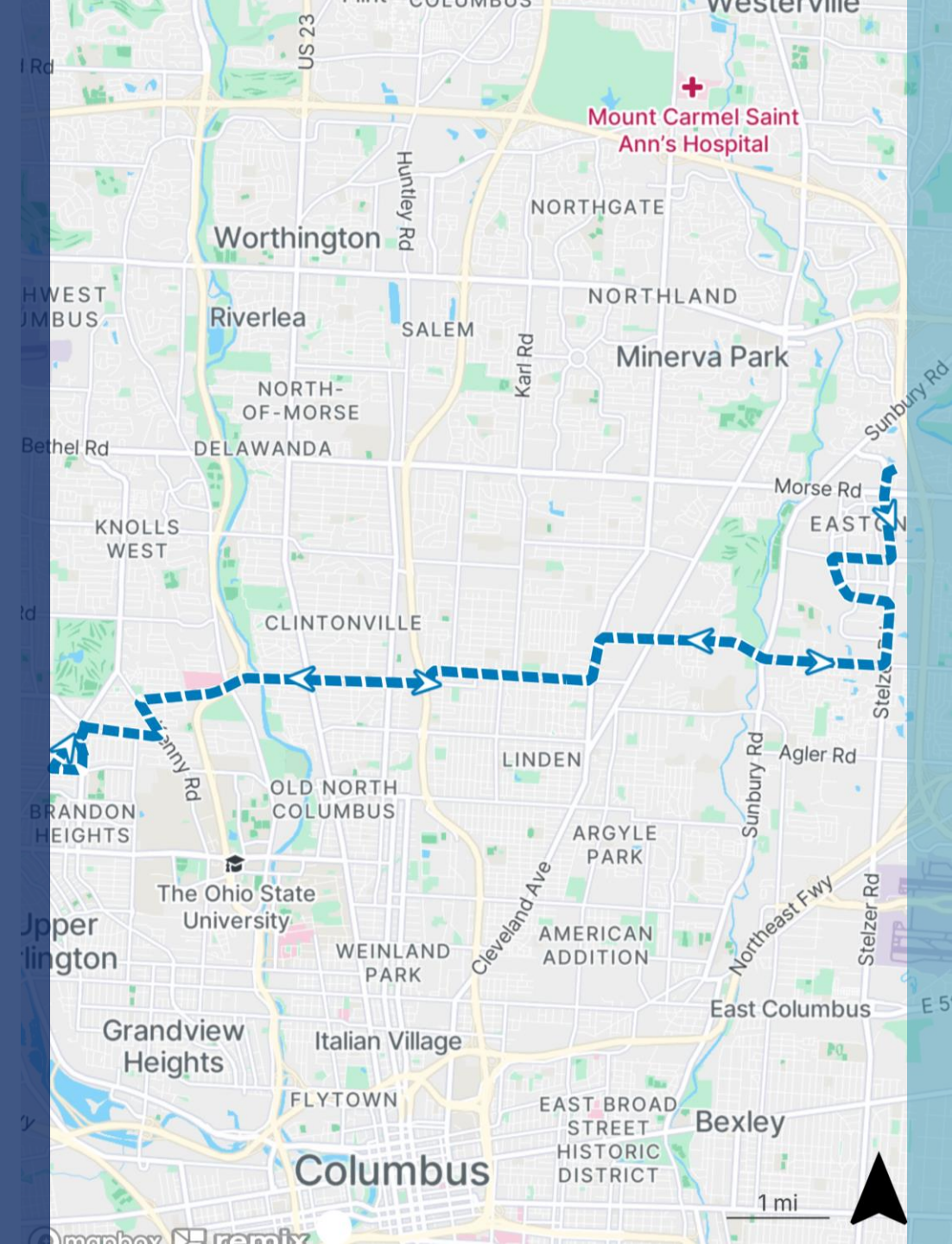
- Line 30 updates may be shared during COTA Service Change meetings held in:
 - August 2025
 - September 2025
 - December 2025
 - January 2026
 - April 2026
 - May 2026
 - August 2026
- COTA Short Range Transit Plan
July 2025 to Spring 2026




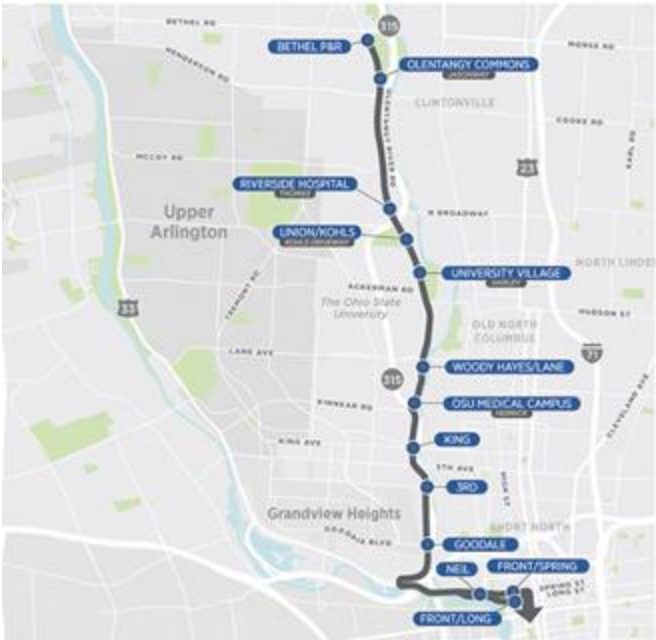
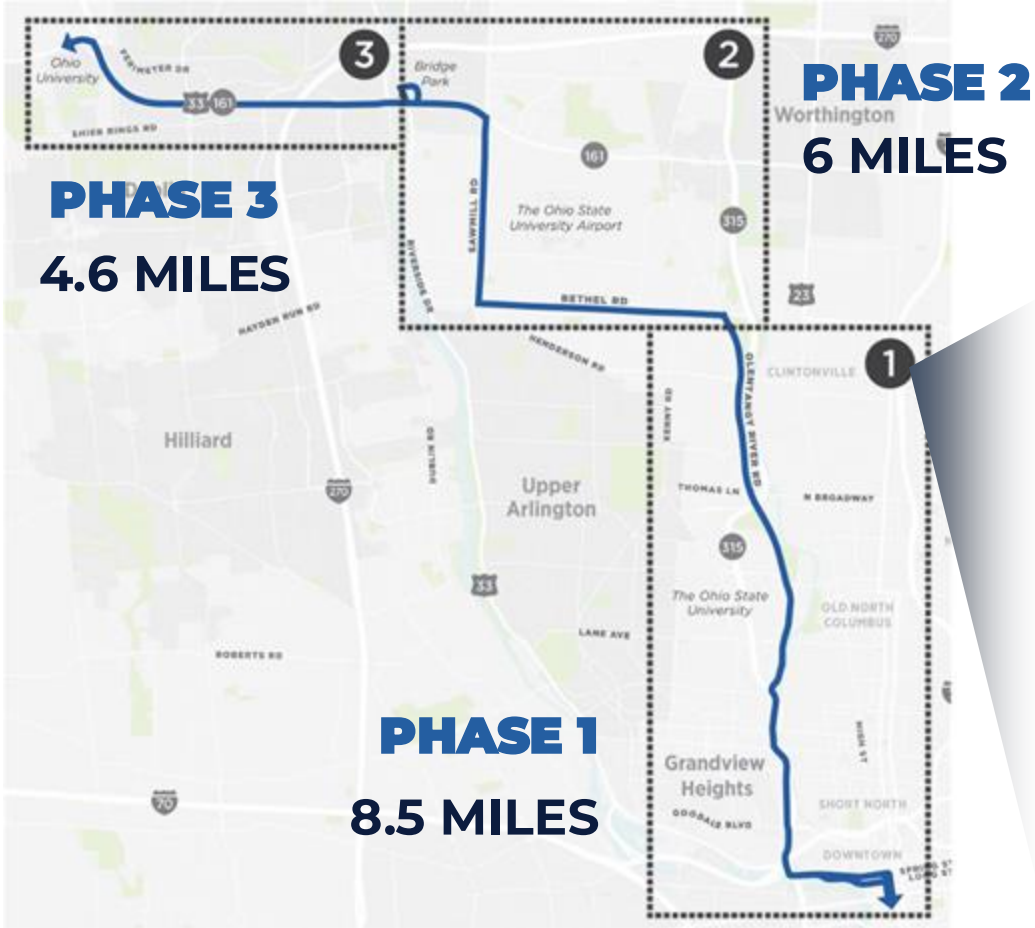
Line 32 Change

Since Line 30 will cover most of the current route of Line 32 North Broadway, **Line 32 will instead operate from Kingsdale Shopping Center to North Broadway, then continue along Oakland Park Avenue to Innis Road, McCutcheon Road to Stelzer Road, and Easton Way to the Easton Transit Center.** Destinations that would be served include:

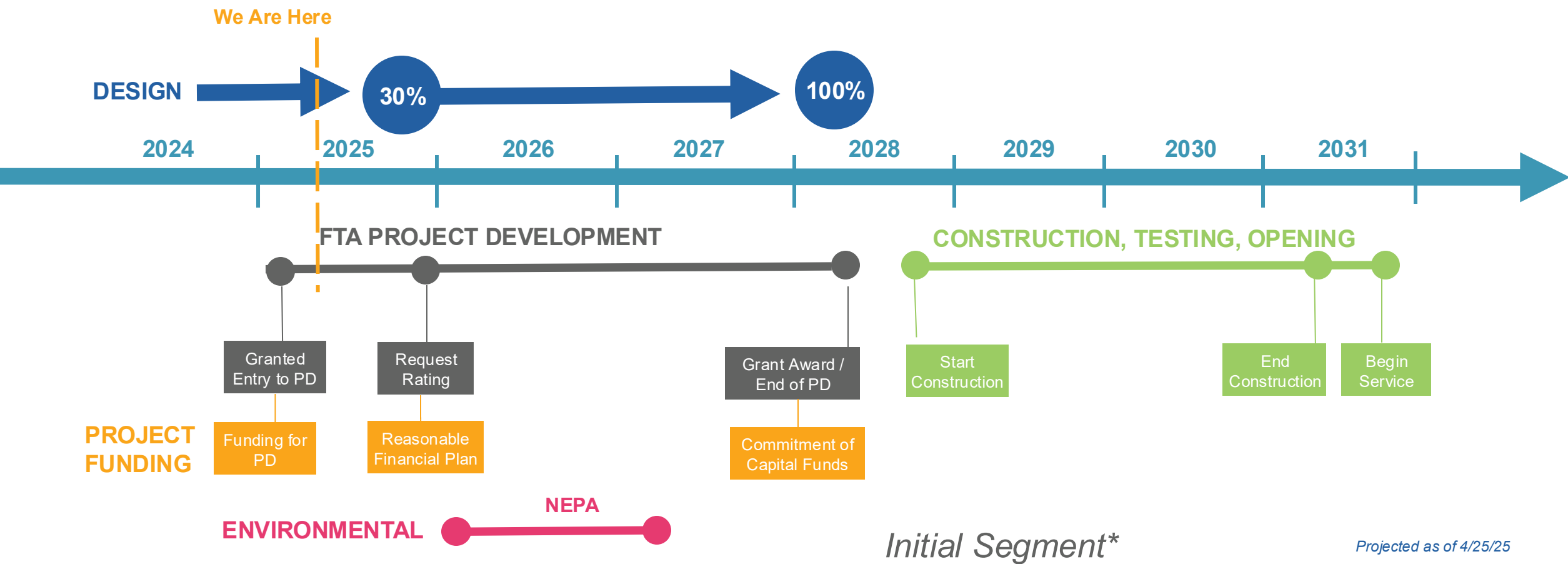
- **Easton / Easton Transit Center**
- **Kroger – Clintonville**
- **Riverside Hospital & Admin Campus**
- **Kingsdale Shopping Center**



Northwest Corridor BRT



Northwest Corridor BRT Timeline





Feedback Survey

We want to hear from you!

Scan the QR Code below:



“We provide solutions that ***connect*** people to prosperity through innovation, dedication and teamwork.”

FOLLOW US



@cotabus



@cotabus



@COTAbus



@COTA

COTA.com

COTA

