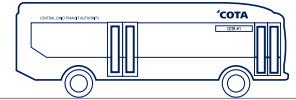


MOVING YOU FORWARD



FARES

STANDARD, FREQUENT, RUSH HOUR Free transfers valid for two hours	\$2	Half-price fares are available for Seniors, Veterans, Key ID holders and those on Income Assistance. For more information about discounts, passes and fare capping, visit COTA.com/fares .
CHILDREN AGES 5-12 Ages 4 and under ride at no cost	\$1	
WITH ADA CARD	No Fare	
DAYPASS	\$4.50	
31-DAY PASS	\$62	

TRANSIT APP

Download the Transit app to plan, track and pay for your trips.

Only pay for what you use!

Fares are capped at \$4.50 a day or \$62/month when you use the app or a COTA Smartcard.



COTA.com/transitapp

VEHICLE FREQUENCY

STANDARD

Mon-Fri: 5 a.m.-11 p.m.
Sat, Sun: 5 a.m.-10 p.m.
Departure times
16-60 minutes apart

FREQUENT

Mon-Fri: 5 a.m.-11 p.m.
Sat, Sun: 5 a.m.-10 p.m.
Departure times
15 minutes or less

RUSH HOUR

Mon-Fri:
6:30-9 a.m.
3-6 p.m.

HOLIDAY SERVICE

Please note: COTA observes Sunday schedules on holidays, including New Year's Day, Martin Luther King Jr. Day, Memorial Day, Juneteenth, Independence Day, Labor Day, Thanksgiving and Christmas.

USING YOUR SCHEDULE

NORTH

← Direction of travel

← Stop intersection or landmark

← Timepoint / Transfer Zone

6:05	-	6:15	6:18
9:01	-	9:11	9:14
9:05	-	9:15	9:18
9:40	9:50	10:00	10:03
10:40	10:50	11:00	11:03
11:40	11:50	12:00	12:03

← Departure time
PM times shown in **BOLD**

← Late-Night Lineup

ARRIVAL AT STOP DEPARTURE FROM STOP

Lineups are times when most major lines arrive Downtown at the same time for transfers, occurring all day Sunday and after 9 p.m. Monday-Saturday. See schedule for times.

BE PREPARED

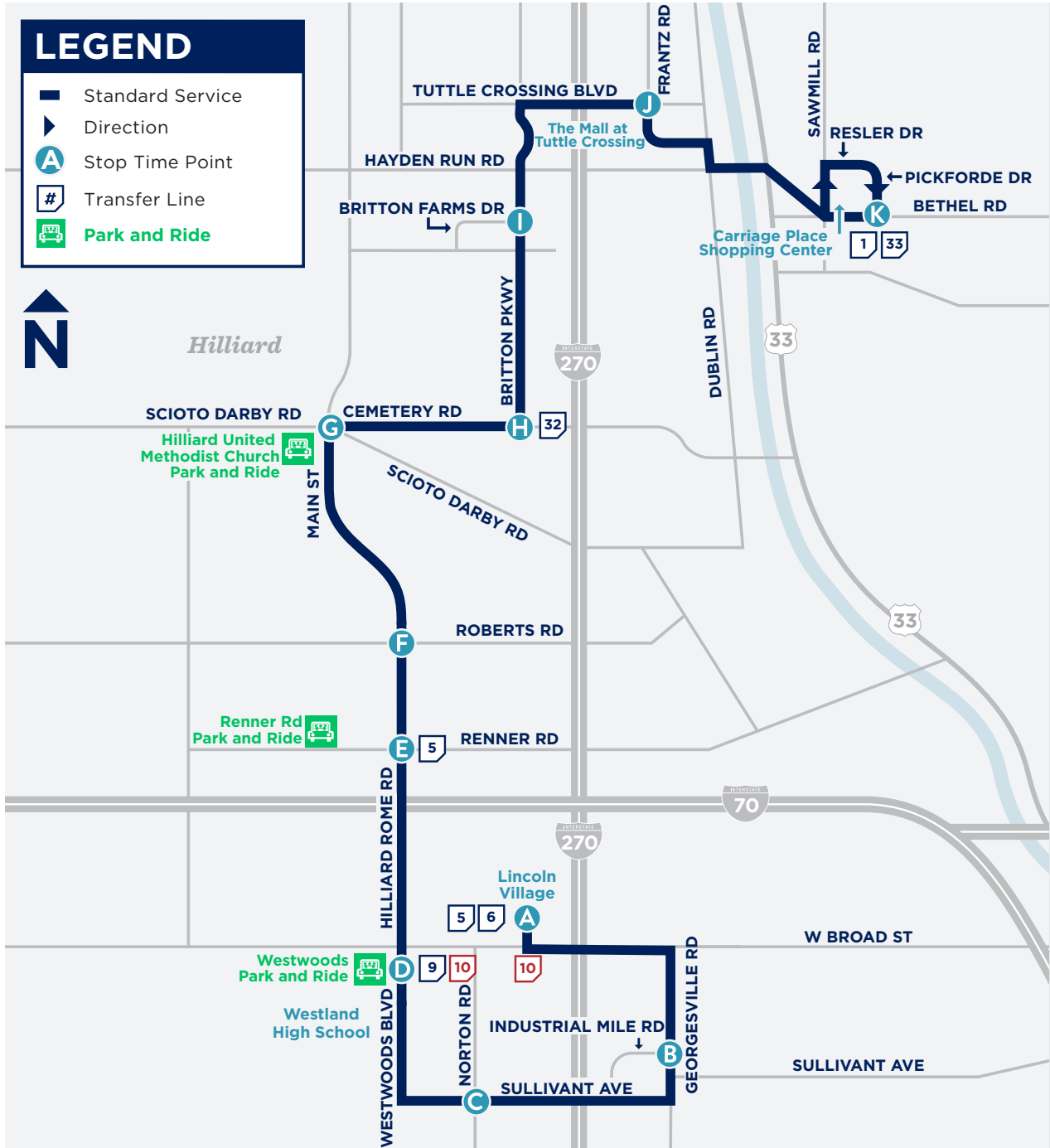
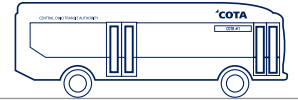
KNOW YOUR:

- Line number
- Departure time and location
- Destination

MAKE SURE TO:

- Arrive at your stop five minutes early.
- Be visible — step outside of the shelter if you are in one and remain close to the transit stop sign.
- The line number and destination are located on the vehicle's front windshield.
- Have fare ready (cash, COTA Smartcard or Transit app on your smartphone).
- If transferring later, ask your Operator for a transfer pass before paying.
- Motion to the Operator as your transit vehicle approaches.
- Use the yellow cord over your seat's window when approaching your stop. Exit through the rear door.

LINE 21 MAP



LOCAL DESTINATIONS

- Renner Rd Park and Ride
- Westwoods Park & Ride
- Hilliard United Methodist Church Park and Ride
- The Mall at Tuttle Crossing
- Carriage Place Shopping Center

► NORTH

MONDAY-FRIDAY

A Lincoln Village	B Georgesville Rd & Industrial Mile	C Sullivant Ave & Norton Rd	D Westwoods Park and Ride	E Hilliard Rome Rd & Renner Rd	F Hilliard Rome Rd & Roberts Rd	G Main St & Scioto Darby Rd	H Britton Pkwy & Cemetery Rd	I Britton Pkwy & Britton Farms	J Tuttle Crossing & Frantz Rd	K Pickford Dr & Bethel Rd
5:00	5:05	5:11	5:14	5:22	5:26	5:30	5:35	5:39	5:51	6:00
6:00	6:05	6:11	6:14	6:22	6:26	6:30	6:35	6:39	6:51	7:00
6:58	7:03	7:09	7:12	7:22	7:26	7:30	7:37	7:41	7:53	8:02
7:59	8:04	8:10	8:13	8:21	8:26	8:30	8:35	8:39	8:51	9:00
8:59	9:04	9:10	9:13	9:21	9:26	9:30	9:35	9:39	9:51	10:00
9:59	10:04	10:10	10:13	10:21	10:26	10:30	10:35	10:39	10:51	11:00
10:59	11:04	11:10	11:13	11:21	11:26	11:30	11:36	11:40	11:52	12:01
11:59	12:04	12:10	12:13	12:21	12:26	12:30	12:36	12:40	12:52	1:01
12:59	1:04	1:10	1:13	1:21	1:26	1:30	1:36	1:40	1:52	2:01
1:59	2:04	2:10	2:13	2:21	2:26	2:30	2:36	2:40	2:52	3:01
2:59	3:04	3:10	3:13	3:21	3:26	3:30	3:37	3:41	3:53	4:02
3:57	4:03	4:09	4:12	4:20	4:26	4:30	4:37	4:41	4:53	5:02
4:57	5:03	5:09	5:12	5:20	5:26	5:30	5:37	5:41	5:53	6:02
5:58	6:04	6:10	6:13	6:21	6:26	6:30	6:36	6:40	6:52	7:01
6:59	7:05	7:11	7:14	7:21	7:26	7:30	7:36	7:40	7:52	8:01
8:00	8:05	8:11	8:14	8:21	8:26	8:30	8:36	8:40	8:51	9:00
8:59	9:05	9:11	9:14	9:21	9:26	9:30	9:36	9:40	9:51	10:00
9:59	10:05	10:11	10:14	10:21	10:26	10:30	10:36	10:40	10:51	11:00

PM times shown in **BOLD**

► SOUTH

MONDAY-FRIDAY

Pickforde Dr & Bethel Rd K	Tuttle Crossing & Frantz Rd J	Britton Pkwy & Britton Farms I	Cemetery Rd & Britton Pkwy H	Main St & Scioto Darby Rd G	Hilliard Rome Rd & Roberts Rd F	Hilliard Rome Rd & Renner Rd E	Westwoods Park and Ride D	Sullivant Ave & Norton Rd C	Georgesville Rd & Industrial Mile B	Lincoln Village A
5:27	5:36	5:50	5:54	6:00	6:05	6:10	6:17	6:20	6:25	6:29
6:27	6:36	6:50	6:54	7:00	7:05	7:10	7:17	7:20	7:25	7:29
7:25	7:35	7:49	7:53	8:00	8:05	8:10	8:18	8:21	8:26	8:30
8:26	8:36	8:50	8:54	9:00	9:05	9:10	9:17	9:20	9:25	9:29
9:25	9:35	9:49	9:54	10:00	10:05	10:11	10:19	10:22	10:28	10:32
10:26	10:35	10:49	10:54	11:00	11:05	11:11	11:19	11:22	11:28	11:32
11:26	11:35	11:49	11:54	12:00	12:05	12:11	12:18	12:21	12:27	12:31
12:26	12:35	12:49	12:54	1:00	1:05	1:11	1:18	1:21	1:27	1:31
1:27	1:35	1:49	1:54	2:00	2:05	2:11	2:18	2:21	2:27	2:31
2:27	2:35	2:49	2:54	3:00	3:05	3:11	3:18	3:21	3:27	3:31
3:24	3:33	3:48	3:53	4:00	4:05	4:11	4:19	4:22	4:28	4:32
4:25	4:34	4:48	4:53	5:00	5:05	5:11	5:19	5:22	5:28	5:32
5:24	5:34	5:48	5:53	6:00	6:05	6:11	6:19	6:22	6:28	6:32
6:26	6:36	6:49	6:54	7:00	7:05	7:11	7:18	7:21	7:27	7:31
7:27	7:36	7:49	7:54	8:00	8:05	8:10	8:17	8:20	8:26	8:30
8:24	8:33	8:46	8:51	8:57	9:02	9:07	9:14	9:17	9:23	9:27
9:27	9:36	9:49	9:54	10:00	10:05	10:10	10:17	10:20	10:26	10:30
10:27	10:36	10:49	10:54	11:00	11:05	11:10	11:17	11:20	11:26	11:30

PM times shown in **BOLD**

► NORTH

Saturday & Sunday

A Lincoln Village	B Georgesville Rd & Industrial Mile	C Sullivant Ave & Norton Rd	D Westwoods Park and Ride	E Hilliard Rome Rd & Renner Rd	F Hilliard Rome Rd & Roberts Rd	G Main St & Scioto Darby Rd	H Britton Pkwy & Cemetery Rd	I Britton Pkwy & Britton Farms	J Tuttle Crossing & Frantz Rd	K Pickford Dr & Bethel Rd
5:00	5:05	5:11	5:14	5:22	5:26	5:30	5:35	5:39	5:51	6:00
6:00	6:05	6:11	6:14	6:22	6:26	6:30	6:35	6:39	6:51	7:00
6:58	7:03	7:09	7:12	7:22	7:26	7:30	7:37	7:41	7:53	8:02
7:59	8:04	8:10	8:13	8:21	8:26	8:30	8:35	8:39	8:51	9:00
8:59	9:04	9:10	9:13	9:21	9:26	9:30	9:35	9:39	9:51	10:00
9:59	10:04	10:10	10:13	10:21	10:26	10:30	10:35	10:39	10:51	11:00
10:59	11:04	11:10	11:13	11:21	11:26	11:30	11:36	11:40	11:52	12:01
11:59	12:04	12:10	12:13	12:21	12:26	12:30	12:36	12:40	12:52	1:01
12:59	1:04	1:10	1:13	1:21	1:26	1:30	1:36	1:40	1:52	2:01
1:59	2:04	2:10	2:13	2:21	2:26	2:30	2:36	2:40	2:52	3:01
2:59	3:04	3:10	3:13	3:21	3:26	3:30	3:37	3:41	3:53	4:02
3:57	4:03	4:09	4:12	4:20	4:26	4:30	4:37	4:41	4:53	5:02
4:57	5:03	5:09	5:12	5:20	5:26	5:30	5:37	5:41	5:53	6:02
5:58	6:04	6:10	6:13	6:21	6:26	6:30	6:36	6:40	6:52	7:01
6:59	7:05	7:11	7:14	7:21	7:26	7:30	7:36	7:40	7:52	8:01
8:00	8:05	8:11	8:14	8:21	8:26	8:30	8:36	8:40	8:51	9:00
8:59	9:05	9:11	9:14	9:21	9:26	9:30	9:36	9:40	9:51	10:00

PM times shown in **BOLD**

► SOUTH

Saturday & Sunday

Pickforde Dr & Bethel Rd K	Tuttle Crossing & Frantz Rd J	Britton Pkwy & Britton Farms I	Cemetery Rd & Britton Pkwy H	Main St & Scioto Darby Rd G	Hilliard Rome Rd & Roberts Rd F	Hilliard Rome Rd & Renner Rd E	Westwoods Park and Ride D	Sullivant Ave & Norton Rd C	Georgesville Rd & Industrial Mile B	Lincoln Village A
5:27	5:36	5:50	5:54	6:00	6:05	6:10	6:17	6:20	6:25	6:29
6:27	6:36	6:50	6:54	7:00	7:05	7:10	7:17	7:20	7:25	7:29
7:25	7:35	7:49	7:53	8:00	8:05	8:10	8:18	8:21	8:26	8:30
8:26	8:36	8:50	8:54	9:00	9:05	9:10	9:17	9:20	9:25	9:29
9:25	9:35	9:49	9:54	10:00	10:05	10:11	10:19	10:22	10:28	10:32
10:26	10:35	10:49	10:54	11:00	11:05	11:11	11:19	11:22	11:28	11:32
11:26	11:35	11:49	11:54	12:00	12:05	12:11	12:18	12:21	12:27	12:31
12:26	12:35	12:49	12:54	1:00	1:05	1:11	1:18	1:21	1:27	1:31
1:27	1:35	1:49	1:54	2:00	2:05	2:11	2:18	2:21	2:27	2:31
2:27	2:35	2:49	2:54	3:00	3:05	3:11	3:18	3:21	3:27	3:31
3:24	3:33	3:48	3:53	4:00	4:05	4:11	4:19	4:22	4:28	4:32
4:25	4:34	4:48	4:53	5:00	5:05	5:11	5:19	5:22	5:28	5:32
5:24	5:34	5:48	5:53	6:00	6:05	6:11	6:19	6:22	6:28	6:32
6:26	6:36	6:49	6:54	7:00	7:05	7:11	7:18	7:21	7:27	7:31
7:27	7:36	7:49	7:54	8:00	8:05	8:10	8:17	8:20	8:26	8:30
8:24	8:33	8:46	8:51	8:57	9:02	9:07	9:14	9:17	9:23	9:27
9:27	9:36	9:49	9:54	10:00	10:05	10:10	10:17	10:20	10:26	10:30

PM times shown in **BOLD**